


SPECIAL REPORT NO. 2

**1980**

**CENSUS OF POPULATION BY  
CITY/MUNICIPALITY AND BARANGAY**

**AGUSAN DEL NORTE**



REPUBLIC OF THE PHILIPPINES  
NATIONAL ECONOMIC AND DEVELOPMENT AUTHORITY  
NATIONAL CENSUS AND STATISTICS OFFICE  
MANILA





REPUBLIC OF THE PHILIPPINES  
NATIONAL ECONOMIC AND DEVELOPMENT AUTHORITY

*HIS EXCELLENCY*  
**PRESIDENT FERDINAND E. MARCOS**  
*Chairman*

Honorable PLACIDO L. MAPA, Jr.  
*Minister of Economic Planning and Director-General of the Authority*  
*(Chairman of the National Census Coordinating Board)*



NATIONAL CENSUS AND STATISTICS OFFICE  
Honorable TITO A. MIJARES  
*Executive Director and Civil Registrar-General*  
Honorable MARCELO M. ORENSE  
*Assistant Executive Director*

MALACAÑANG  
MANILA

BY THE PRESIDENT OF THE PHILIPPINES  
PROCLAMATION NO. 2170

DECLARING AS OFFICIAL THE 1980 POPULATION COUNT CONDUCTED  
BY THE NATIONAL CENSUS AND STATISTICS OFFICE.

WHEREAS, pursuant to Batas Pambansa Blg. 72, the National Census and Statistics Office (NCSO) is tasked with undertaking a comprehensive census of population every decade, beginning in 1980, on the provincial, city, municipal and barangay levels;

WHEREAS, per his Memorandum dated January 12, 1982, the Chairman of the National Census Coordinating Board submits the final results of the 1980 census of population for the Philippines by province, city, municipality and barangay; and


WHEREAS under Section 8 of Batas Pambansa Blg. 72, the final population count as determined from the processed census returns shall be considered as official for all purposes only upon proclamation by the President.

NOW THEREFORE, I, FERDINAND E. MARCOS, President of the Philippines, by Virtue of the powers vested in me by law, do hereby approve the Final Report of the National Census Coordinating Board on the 1980 Census of Population containing one volume of summary reports which shows a national population as of May 1, 1980 of 48,098,460, and 13 volumes of reports By Region, Province, City, Municipality and Barangay, as submitted by the National Census and Statistics Office which is appended to this proclamation as annex "A" and made an integral part hereof, and the same is hereby declared as official for all purposes.

IN WITNESS WHEREOF, I have hereunto set my hand, and caused the seal of the Republic of the Philippines to be affixed.

Done in the City of Manila this 12th day of March, in the year of Our Lord, nineteen hundred and eighty-two.

By the President:



President of the Philippines

JUAN C. TUVERA  
Presidential Executive Assistant

MALACAÑANG  
Manila

LETTER OF INSTRUCTIONS NO. 1175

TO: The National Economic and Development Authority  
The National Census and Statistics Office  
The Ministry of Local Government  
The Ministry of Finance  
The Ministry of the Budget  
The Ministry of Justice  
The Commission on Elections, and all Ministries, Bureaus, Offices, Agencies and Government Instrumentalities, including government-owned and controlled corporations

WHEREAS, Batas Pambansa Blg. 72 provides for the taking of a national census of population by province, city, municipality and barangay;

WHEREAS, the NEDA had submitted the preliminary results of the 1980 population census of the Philippines by municipality, city and province as conducted by the National Census and Statistics Office (NCSO), which results were approved by the President under LOI 1083, for official use by all agencies and instrumentalities of the government in their planning and/or appraisal of development activities relating to population and other population-related matters;

WHEREAS, the population count at the barangay level could not as yet be finalized by the NCSO inasmuch as there is no complete official listing of barangays available as of this date and it appears that the NCSO list does not tally with the lists provided by the Ministry of Local Governments, the Commission on Elections and the Ministry of Finance;

WHEREAS, Section 8 of Batas Pambansa Blg. 72 provides that "the final population count as determined from the processed census returns shall be considered *official for all purposes* upon proclamation by the President." (Underscoring supplied) NOW, THEREFORE, I, FERDINAND E. MARCOS, President of the Philippines, by virtue of the powers vested in me by law, do hereby order and direct as follows:


1. In order that the results of the 1980 population census may be proclaimed as provided under Batas Pambansa Blg. 72, and pending the issuance by the Ministry of Local Governments (MLG) of an integrated listing of barangays which shall be considered official for all purposes, the NCSO is hereby directed to finalize the population census at the barangay level by including therein the population counts in all barangays recognized by the Ministry of Local Governments and/or the Commission on Election (COMELEC).

2. Population counts of (a) barangays in existence in 1970 or 1972 which may not be found in either MLG or COMELEC lists, shall be included, and, (b) those barangays created (after the ratification of the Constitution in January 16, 1973) pursuant to Presidential Decree 86 or P.D. 86-A which concern mainly poblaciones, and in the case of Metro Manila, wards, shall be separately indicated and properly noted for formal creation in conformity with the Constitution.

3. Population counts of all other barangays which do not fall into categories (a) and (b) above shall be credited to the corresponding barangays of origin.

This Letter of Instructions shall take effect immediately.

Done in the City of Manila this 19th day of November, in the Year of Our Lord, nineteen hundred and eighty-one.



FERDINAND E. MARCOS  
President of the Philippines

## FOREWORD


Presented in Special Report No. 2 is the final population count classified by sex and the number of private households for each barangay, municipality and province in the region based on the data collected during the 1980 Census of Population in May 1980.

Pursuant to Batas Pambansa Bilang 72 approved on June 11, 1980, the President under Proclamation No. 2170 dated March 12, 1982, has declared official for all purposes the population count by barangay, by city/municipality and by province.

This provincial report is just one of the series of reports being prepared from the result of the 1980 Census, in addition to the volumes being published traditionally in every population census, Volume I is a provincial report for each of the 73 provinces, containing demographic and other characteristics of the population and housing characteristics, while Volume II is a National Summary and will present statistics for each region and province of the country. A special volume for the National Capital Region will also be published.

Hopefully, the statistics presented in this report will help government agencies in their development planning and program such as those for the Kilusang Kabuhayan at Kaunlaran (KKK), Biyaya ng Dagat, Samahang Nayon, etc.

The National Census and Statistics Office is thankful to His Excellency, the President of the Philippines, and to the Batasang Pambansa for authorizing the taking of the census. We are also grateful to the National Census Coordinating Board (NCCB) for coordinating a systematized involvement of government agencies and instrumentalities in the census taking. Our gratitude is also due to the different ministries and other national offices, the local governments and the mass media for their active participation during the field operation. Special mention is made of the assistance and cooperation of the Ministry of Education and Culture whose teachers acted as census supervisors and enumerators during the field enumeration.

  
TITO A. MIJARES  
Executive Director

Manila  
April 1982

**TOTAL AND PRIVATE HOUSEHOLD POPULATION BY SEX AND NUMBER OF PRIVATE HOUSEHOLDS  
BY PROVINCE, MUNICIPALITY AND BARANGAY, 1990**

(Total population includes the population of private households and collective households.)

MUNICIPALITY AND BARANGAY	TOTAL POPULATION		PRIVATE HOUSEHOLD POPULATION		NUMBER OF PRIVATE HOUSEHOLDS		
	BOTH SEXES	MALE	FEMALE	BOTH SEXES		MALE	FEMALE
<b>AGUSAN DEL NORTE</b>	<b>365,421</b>	<b>185,158</b>	<b>180,263</b>	<b>364,634</b>	<b>184,783</b>	<b>179,851</b>	<b>62,195</b>
BUENAVISTA	31,531	16,016	15,515	31,516	16,003	15,513	5,432
ABILAN	584	295	289	584	295	289	117
AGONG-ONG	904	440	464	904	440	464	145
ALUBIHIC	1,616	815	801	1,616	815	801	298
GUINABSAN	2,817	1,455	1,362	2,817	1,455	1,362	481
MACALANG	1,291	680	611	1,291	680	611	225
KALAPONG	1,170	623	547	1,170	623	547	207
MALPOC	1,012	535	477	1,012	535	477	174
MANAPA	1,715	874	841	1,705	866	839	298
MATABAO	2,159	1,099	1,060	2,159	1,099	1,060	360
POBLACION BARANGAY 1	862	440	422	862	440	422	133
POBLACION BARANGAY 2	752	358	394	752	358	394	124
POBLACION BARANGAY 3	1,149	541	608	1,148	540	608	204
POBLACION BARANGAY 4	844	433	411	844	433	411	143
POBLACION BARANGAY 5	758	358	400	754	354	400	129
POBLACION BARANGAY 6	985	482	503	985	482	503	161
POBLACION BARANGAY 7	849	423	426	849	423	426	141
POBLACION BARANGAY 8	860	416	450	860	410	450	140
POBLACION BARANGAY 9	1,074	540	534	1,074	540	534	188
POBLACION BARANGAY 10	1,446	708	738	1,446	708	738	260
RIZAL	1,894	941	953	1,894	941	953	332
SACOL	1,694	879	815	1,694	879	815	299
SANGAY	3,873	2,055	1,818	3,873	2,055	1,818	673
TALO-AO	1,223	632	591	1,223	632	591	200
<b>BUITAN CITY</b>	<b>172,489</b>	<b>86,850</b>	<b>85,639</b>	<b>171,770</b>	<b>86,531</b>	<b>85,239</b>	<b>29,071</b>

TOTAL AND PRIVATE HOUSEHOLD POPULATION BY SEX AND NUMBER OF PRIVATE HOUSEHOLDS  
BY PROVINCE, MUNICIPALITY AND BARANGAY: 1980 - CONTINUED

(Total population includes the population of private households and collective households.)

MUNICIPALITY AND BARANGAY	TOTAL POPULATION		PRIVATE HOUSEHOLD POPULATION		NUMBER OF PRIVATE HOUSEHOLDS		
	BOTH SEXES	MALE	FEMALE	MALE		FEMALE	
AFGA	1,935	1,004	931	1,505	1,004	931	343
DARAGAY 3 (AGAU) PUB.	1,350	663	687	1,350	663	687	239
AGUSAN PEQUEÑO	4,498	2,201	2,297	4,400	2,281	2,219	729
AMBAGU	1,231	641	590	1,231	641	590	221
AMPARO	1,620	959	661	1,620	953	667	317
AMPAYUN	4,428	2,213	2,215	4,400	2,199	2,201	701
ANTICALA	4,355	2,307	2,048	4,355	2,307	2,048	714
ANTOKALON	2,388	1,185	1,203	2,388	1,185	1,203	400
AUPAGAN	1,445	741	704	1,445	741	704	246
BAAN	2,602	1,299	1,303	2,503	1,290	1,213	452
BABAG	1,658	542	516	1,658	542	516	168
BARANGAY 22 (BADIN) PUB.	1,767	806	979	1,707	880	827	290
BANASI	1,664	542	522	1,659	538	521	108
BANZA	1,970	1,037	933	1,970	1,037	933	334
BAOBADAN	620	307	313	62	207	313	108
BASAG	1,922	1,010	912	1,922	1,010	912	348
BARANGAY 27 (BAYANINAN) PUB.	706	310	393	700	313	393	104
BILAY	1,131	581	550	1,131	591	540	162
BIT-OS	1,305	697	672	1,305	697	672	234
BITAN-AGAN	1,317	698	619	1,317	698	619	244
BOBUN	721	365	356	721	365	356	125
BONBUN	2,144	1,100	1,044	2,144	1,100	1,044	346
BUGABUS	998	515	483	998	515	483	160
BARANGAY 19 (BUTANAN) PUB.	2,752	1,357	1,395	2,752	1,357	1,395	474
CABCARON	1,324	682	642	1,324	682	642	203
CAMAYAHAN	1,272	644	628	1,272	644	628	226
BGY. 20 (DARI RIVER, LUGI) PUB.	3,225	1,650	1,575	3,225	1,650	1,575	598
DANKIAS	925	465	360	925	465	360	138
BGY. 24 (MADEJAS SUR) PUB.	1,077	510	567	1,077	510	567	178
BARANGAY 6 (U. SILAW) PUB.	2,148	999	1,149	2,124	979	1,145	374
OGONGAN	1,747	660	637	1,747	661	627	207
DUMALAGAN	1,392	725	607	1,392	725	607	204
EL RIO	921	498	423	921	498	423	158
BGY. 2 (GOLDEN FIBRON) PUB.	4,338	2,118	2,220	4,350	2,118	2,232	748
BGY. 7 (DAGOHOY-GULUGON) PUB.	1,523	695	828	1,491	672	809	224



TOTAL AND PRIVATE HOUSEHOLD POPULATION BY SEX AND NUMBER OF PRIVATE HOUSEHOLDS  
BY PROVINCE, MUNICIPALITY AND BARANGAY: 1980 - CONTINUED

(Total population includes the population of private households and collective households.)

MUNICIPALITY AND BARANGAY	TOTAL POPULATION		PRIVATE HOUSEHOLD POPULATION		NUMBER OF PRIVATE HOUSEHOLDS		
	BOTH SEXES	MALE	FEMALE	MALE		FEMALE	
BGY. 25 (GUNGONA-VANJAL) PDB.	2,158	962	1,196	2,158	962	1,196	358
BGY. 23 (HOLY RIDEREN) PDB.	4,597	2,225	2,374	4,571	2,212	2,359	768
BARANGAY 11 (HUMABON) PDB.	697	306	391	660	306	360	160
KINAMLUTAN	1,265	645	620	1,265	645	620	226
BARANGAY 8 (LAPU-LAPU) PDB.	2,286	1,087	1,119	2,286	1,087	1,119	338
LEMOI	1,232	625	607	1,232	625	607	196
BARANGAY 13 (LEON KALAT) PDB.	471	213	258	471	213	258	76
LIBERTAC	7,370	3,619	3,751	7,250	3,510	3,740	1,178
BGY. 14 (L. MAN'S HAMLET) PDB.	6,130	3,033	3,097	6,194	3,026	3,068	1,008
LCS ANGELES	3,262	1,648	1,554	3,262	1,648	1,554	553
LUMBOCAN	3,177	1,606	1,571	3,177	1,600	1,571	596
MAGSAYSAY	557	298	259	557	298	259	90
MAGUINDA	4,253	2,174	2,059	4,233	2,174	2,059	723
MAHAY	1,554	845	751	1,594	845	751	289
BARANGAY 21 MAHUKAN (POB)	1,860	950	910	1,854	944	910	326
MAIBU	818	435	383	818	430	388	142
MANDAMO	656	368	328	690	368	328	122
MANILA CE BUGABUS	1,509	812	697	1,509	812	697	243
BARANGAY 1 (MADN) (POBLACION)	2,423	1,221	1,202	2,423	1,221	1,202	302
MASAU	1,041	534	507	1,041	534	507	178
MAUB	2,111	1,083	1,028	2,111	1,083	1,028	360
BARANGAY 17 (NEW ASIA) (POB)	2,956	1,497	1,459	2,930	1,497	1,439	502
BGY. 26 (NEW SOCIETY VILL) PDB.	1,558	736	823	1,558	736	823	261
BARANGAY 16 (OYO VILL) (POB)	5,249	2,711	2,538	5,249	2,707	2,538	905
PINANING	1,317	659	619	1,317	658	619	219
PINAMANGULAN	1,410	719	691	1,411	719	691	238
BGY. 4 (PAJAH SOLIMAN) (POB)	1,000	474	566	1,050	471	565	178
BGY. 15 (SAN IGNACIO) (POB)	4,064	1,955	2,113	4,055	1,945	2,068	744
SAN MATEO	2,733	1,392	1,341	2,733	1,392	1,341	408
SAN VICENTE	3,647	1,824	1,823	3,637	1,822	1,815	594
JARANGAY 10 (SIKATAYA) (POB)	812	359	453	791	336	425	120
BARANGAY 5 (SILONGAY) (POB)	1,165	537	648	1,167	526	641	216
SUMILIHON	2,302	1,161	1,151	2,302	1,191	1,151	395
TABUNTARON	1,402	714	688	1,402	714	688	244
TAGAJACA	1,910	1,000	904	1,911	1,006	904	331

TOTAL AND PRIVATE HOUSEHOLD POPULATION BY SEX AND NUMBER OF PRIVATE HOUSEHOLDS  
BY PROVINCE, MUNICIPALITY AND BARANGAY: 1980 - CONTINUED

(Total population includes the population of private households and collective households.)

MUNICIPALITY AND BARANGAY	TOTAL POPULATION		PRIVATE HOUSEHOLD POPULATION		NUMBER OF PRIVATE HOUSEHOLDS		
	BOTH SEXES	MALE	FEMALE	BOTH SEXES		MALE	FEMALE
TAQUILBO	1,677	872	805	1,677	872	805	289
TALIGAMAN	3,650	1,926	1,724	3,650	1,926	1,724	632
BGY. 12 (TANDANG SUKA) (POB)	3,396	1,679	1,717	3,396	1,675	1,717	594
TINIMASAN	1,418	740	678	1,418	740	678	245
TUNGAO	7,870	4,117	3,753	7,863	4,114	3,749	1,215
BARANGAY 9 (URDUJA) (POB)	746	282	464	508	222	286	86
VILLA CANANGA	2,490	1,245	1,245	2,490	1,245	1,245	397
BARANGAY 18 (ORRERU) (POB)	4,903	2,419	2,484	4,903	2,419	2,484	821
CABADBARAN	42,695	21,662	21,033	42,669	21,644	21,025	7,356
AGAY	1,287	655	632	1,287	655	632	217
ANTONIO LUNA	686	350	336	686	350	336	122
BALANGBALANG	1,606	814	792	1,606	814	792	272
BASILISA (CAPUDLOSAY)	978	529	449	978	525	449	174
BAY-ANG	925	468	457	925	468	457	156
BAYABAS	915	516	399	915	516	399	140
CASINAN	793	413	380	793	413	360	139
CABINET	972	504	468	972	504	468	155
CALAMBA	3,144	1,620	1,524	3,144	1,620	1,524	556
CALIBUNAN	1,589	828	761	1,589	828	761	290
COMAGASCAS	1,688	844	844	1,688	844	844	289
CONCEPCION	745	395	350	726	384	342	121
DEL PILAR	2,058	1,071	987	2,058	1,071	987	319
HUMILOG	756	389	367	756	389	367	132
KATUGASAN	964	486	478	964	486	478	154
KAUSMAGAN	1,182	596	584	1,182	596	584	203
LA UNION	2,343	1,205	1,138	2,343	1,205	1,138	411
MABINI	1,819	952	867	1,819	952	867	304
PANAYTAYON	485	244	241	485	244	241	81
POBLACION 1	975	447	528	966	440	528	153
POBLACION 10	539	266	273	539	266	273	95
POBLACION 11	584	275	309	584	275	309	103
POBLACION 12	1,119	555	564	1,119	555	564	196
POBLACION 2	559	277	282	559	277	282	115

**TOTAL AND PRIVATE HOUSEHOLD POPULATION BY SEX AND NUMBER OF PRIVATE HOUSEHOLDS  
BY PROVINCE, MUNICIPALITY AND BARANGAY: 1980 - CONTINUED**

(Total population includes the population of private households and collective households.)

MUNICIPALITY AND BARANGAY	TOTAL POPULATION		PRIVATE HOUSEHOLD POPULATION		NUMBER OF PRIVATE HOUSEHOLDS		
	BOTH SEXES	MALE	FEMALE	BOTH SEXES		MALE	FEMALE
POBLACION 3	760	367	393	760	367	393	159
POBLACION 4	958	474	484	958	474	484	159
POBLACION 5	938	408	530	938	408	530	161
POBLACION 6	1,351	663	688	1,351	663	688	233
POBLACION 7	1,139	560	579	1,139	560	579	216
POBLACION 8	740	354	386	740	354	386	140
POBLACION 9	626	302	324	626	302	324	120
PUTING BATO	921	473	448	921	473	448	157
SAN ANTONIO	1,224	619	605	1,224	619	605	214
SANGHAN	1,164	614	550	1,164	614	550	197
SORIANO	777	389	348	737	389	348	125
TAGBONGGABONG	1,334	695	639	1,334	695	639	232
TOLOSA	2,092	1,043	1,049	2,092	1,043	1,049	366
CARMEN	14,595	7,392	7,203	14,595	7,389	7,203	2,543
CAHAYAGAN	1,687	859	828	1,687	859	828	298
GOSDON	1,162	594	568	1,162	594	568	211
MANOLIGAO	1,540	775	765	1,540	775	765	287
POBLACION CARMEN	4,209	2,121	2,088	4,209	2,118	2,088	722
RJUALES	1,165	594	571	1,165	594	571	206
SAN AGUSTIN	930	461	469	930	461	469	163
TAGATONG	2,288	1,179	1,109	2,288	1,179	1,109	386
VINAPOR	1,614	809	805	1,614	809	805	276
JABENGA	15,912	8,131	7,781	15,912	8,129	7,781	2,749
BALIGUAN	1,431	735	692	1,431	739	692	248
BANGONAY	2,363	1,198	1,165	2,363	1,198	1,165	400
BELTRAN (CANALIG)	597	302	295	597	302	295	100
BUNGA	799	398	401	799	398	401	141
COLORADO	1,282	663	619	1,282	663	619	227
CUYAGO	956	502	454	956	502	454	167
LIBAS	1,156	609	547	1,156	609	547	214
MAGDAGDOC	1,150	590	560	1,150	590	560	192

TOTAL AND PRIVATE HOUSEHOLD POPULATION BY SEX AND NUMBER OF PRIVATE HOUSEHOLDS  
BY PROVINCE, MUNICIPALITY AND BARANGAY: 1980 - CONTINUED

(Total population includes the population of private households and collective households.)

MUNICIPALITY AND BARANGAY	TOTAL POPULATION		PRIVATE HOUSEHOLD POPULATION		NUMBER OF PRIVATE HOUSEHOLDS		
	BOTH SEXES	MALE	FEMALE	BOTH SEXES		MALE	FEMALE
MAGSAYSAY	656	347	309	656	347	309	114
MARAIGING	381	187	194	381	187	194	65
POBLACION (JABUNGA)	1,699	842	857	1,697	840	857	291
SAN JOSE	776	403	373	776	403	373	134
SAN PABLO	495	255	240	495	255	240	82
SAN VICENTE	1,358	668	690	1,358	668	690	227
SANTO NINO	813	428	385	813	428	385	147
KITCHARAD	11,785	5,977	5,808	11,777	5,970	5,807	1,990
BANGAYAN	11,424	5,727	5,697	11,424	5,727	5,697	240
CANAMAY	703	342	361	703	342	361	110
HINIMBANGAN	371	199	172	371	199	172	69
JALIBONG	1,098	542	556	1,098	542	556	179
MAHAYAHAY	1,510	756	754	1,510	756	754	287
POBLACION	4,054	2,062	1,992	4,046	2,055	1,991	660
SAN ISIDRO	941	486	455	941	486	455	157
SAN KOQUE	1,111	561	550	1,111	561	550	194
SANGAY	573	302	271	573	302	271	94
LAS NIEVES	10,757	5,709	5,048	10,757	5,709	5,048	1,821
AMBACON	902	472	430	902	472	430	148
BONIFACIO	618	337	281	618	337	281	114
CCNSURCIA	571	310	261	571	310	261	89
KATIPUNAN	369	186	189	369	180	189	57
LINGAYAO	1,791	984	807	1,791	984	807	300
HALICATC	573	301	272	573	301	272	93
MANINGALAO	1,048	566	468	1,048	566	468	173
MARCOS M. CALO	431	231	200	431	231	200	77
MAT-E	724	384	340	724	384	340	115
PINANAN	452	221	232	452	221	232	75
POBLACION	532	261	271	532	261	271	93
SAGBOCO	1,377	732	645	1,377	732	645	249
SAN ISIDRO	750	399	351	750	399	351	130

TOTAL AND PRIVATE HOUSEHOLD POPULATION BY SEX AND NUMBER OF PRIVATE HOUSEHOLDS  
BY PROVINCE, MUNICIPALITY AND BARANGAY: 1980 - CONTINUED

(Total population includes the population of private households and collective households.)

MUNICIPALITY AND BARANGAY	TOTAL POPULATION		PRIVATE HOUSEHOLD POPULATION		NUMBER OF PRIVATE HOUSEHOLDS		
	BOTH SEXES	MALE	FEMALE	BOTH SEXES		MALE	FEMALE
TINOCURAN	618	337	281	618	337	281	108
MAGALLANES	15,994	8,217	7,777	15,994	8,214	7,776	2,902
BUHANG	3,574	1,818	1,756	3,574	1,818	1,756	640
CALOC-AN	1,645	851	794	1,645	851	794	287
GULASAN	698	370	328	698	370	328	132
POBLACION	9,371	4,797	4,574	9,367	4,794	4,573	1,778
TAOD-OY	706	381	325	706	381	325	125
NASIPIT	29,905	15,038	14,867	29,902	15,035	14,867	4,968
ACLAN	1,199	648	551	1,199	648	551	203
AMONTAY	1,239	625	614	1,239	625	614	232
ATA-ATAHON	848	420	428	848	420	428	136
CAMAGONG	1,800	932	868	1,800	932	868	312
CUBI-CUBI	619	315	304	619	315	304	108
CULIT	2,428	1,236	1,192	2,428	1,236	1,192	391
JAGUIMITAN	758	371	387	758	371	387	140
KINABJANGAN	1,491	751	740	1,491	751	740	245
BARANGAY 1 (POBLACION)	1,575	792	783	1,575	792	783	208
BARANGAY 2 (POBLACION)	1,344	688	656	1,344	688	656	232
BARANGAY 3 (POBLACION)	917	462	455	917	462	455	146
BARANGAY 4 (POBLACION)	1,236	561	675	1,235	558	675	218
BARANGAY 5 (POBLACION)	1,575	792	787	1,575	792	787	286
BARANGAY 6 (POBLACION)	1,603	788	815	1,603	788	815	278
BARANGAY 7 (POBLACION)	1,357	669	688	1,357	669	688	227
PUNTA	3,018	1,504	1,514	3,018	1,504	1,514	477
SANTA ANA	1,168	606	562	1,168	606	562	181
TALISAY	3,615	1,849	1,766	3,615	1,849	1,766	572
TRIANGULO	2,167	1,049	1,118	2,167	1,049	1,118	346
SANTIAGO CURVA	7,663	3,914	3,750	7,656	3,897	3,759	1,297
	766	372	334	766	372	334	116

TOTAL AND PRIVATE HOUSEHOLD POPULATION BY SEX AND NUMBER OF PRIVATE HOUSEHOLDS  
BY PROVINCE, MUNICIPALITY AND BARANGAY: 1980 - CONTINUED  
(Total population includes the population of private households and collective households.)

MUNICIPALITY AND BARANGAY	TOTAL POPULATION		PRIVATE HOUSEHOLD POPULATION		NUMBER OF PRIVATE HOUSEHOLDS		
	BOTH SEXES	MALE	FEMALE	BOTH SEXES		MALE	FEMALE
JAGUPIT	1,391	687	704	1,391	687	704	237
LA PAZ	903	476	427	903	476	427	151
POBLACION	3,225	1,612	1,613	3,218	1,605	1,613	550
SAN ISIDRO	728	380	348	728	380	348	125
TAGBOYACAN	710	377	333	710	377	333	118
TUBAY	12,095	6,262	5,833	12,095	6,262	5,833	2,006
BINDANGAN	798	415	383	798	415	383	134
CABAYAMA	1,095	557	538	1,095	557	538	183
DOÑA ROSARIO	846	442	404	846	442	404	135
LA FRATERNIDAD	1,022	523	499	1,022	523	499	170
LAMIGAN	669	362	307	669	362	307	165
POBLACION 1	971	509	462	971	509	462	161
POBLACION 2	1,403	729	674	1,403	729	674	236
SANTA ANA	1,954	989	965	1,954	989	965	313
TAGMAMARCA	1,325	687	638	1,325	687	638	230
TAGPANGAHAY	358	178	180	358	178	180	67
TINIGBASAN	1,140	606	540	1,140	606	540	187
VICTORY	514	271	243	514	271	243	85

\* ESTIMATED  
\*\* UNINHABITED  
\*\*\* FOR FORMAL CREATION IN CONFORMITY WITH THE CONSTITUTION  
\*\*\*\* DISPUTED