

SPECIAL REPORT NO. 2

**1980**

**GENSUS OF POPULATION BY  
MUNICIPALITY AND BARANGAY**

**CAMARINES NORTE**

REPUBLIC OF THE PHILIPPINES  
NATIONAL ECONOMIC AND DEVELOPMENT AUTHORITY  
NATIONAL CENSUS AND STATISTICS OFFICE  
MANILA





REPUBLIC OF THE PHILIPPINES  
NATIONAL ECONOMIC AND DEVELOPMENT AUTHORITY

HIS EXCELLENCY  
**PRESIDENT FERDINAND E. MARCOS**  
*Chairman*

Honorable **PLACIDO L. MAPA, Jr.**  
*Minister of Economic Planning and Director-General of the Authority*  
*(Chairman of the National Census Coordinating Board)*



NATIONAL CENSUS AND STATISTICS OFFICE  
Honorable **TITO A. MIJARES**  
*Executive Director and Civil Registrar-General*  
Honorable **MARCELO M. ORENSE**  
*Assistant Executive Director*

MALACAÑANG  
MANILA

BY THE PRESIDENT OF THE PHILIPPINES  
PROCLAMATION NO. 2170

DECLARING AS OFFICIAL THE 1980 POPULATION COUNT CONDUCTED  
BY THE NATIONAL CENSUS AND STATISTICS OFFICE.

WHEREAS, pursuant to Batas Pambansa Bldg. 72, the National Census and Statistics Office (NCSO) is tasked with undertaking a comprehensive census of population every decade, beginning in 1980, on the provincial, city, municipal and barangay levels;

WHEREAS, per his Memorandum dated January 12, 1982, the Chairman of the National Census Coordinating Board submits the final results of the 1980 census of population for the Philippines by province, city, municipality and barangay; and


WHEREAS under Section 8 of Batas Pambansa Big. 72, the final population count as determined from the processed census returns shall be considered as official for all purposes only upon proclamation by the President.

NOW THEREFORE, I, FERDINAND E. MARCOS President of the Philippines, by Virtue of the powers vested in me by law, do hereby approve the Final Report of the National Census Coordinating Board on the 1980 Census of Population containing one volume of summary reports which shows a national population as of May 1, 1980 of 48,098,460, and 13 volumes of reports By Region, Province, City, Municipality and Barangay, as submitted by the National Census and Statistics Office which is appended to this proclamation as annex "A" and made an integral part hereof, and the same is hereby declared as official for all purposes.

IN WITNESS WHEREOF, I have hereunto set my hand, and caused the seal of the Republic of the Philippines to be affixed.

Done in the City of Manila this 12th day of March, in the year of Our Lord, nineteen hundred and eighty-two.

By the President:



President of the Philippines

JUAN C. TIVERA  
Presidential Executive Assistant

**MALACANANG**  
**Manila**

**LETTER OF INSTRUCTIONS NO. 1175**

**TO: The National Economic and Development Authority**  
**The National Census and Statistics Office**  
**The Ministry of Local Government**  
**The Ministry of Finance**  
**The Ministry of the Budget**  
**The Ministry of Justice**  
**The Commission on Elections, and all Ministries, Bureaus, Offices, Agencies and Government Instrumentalities, including government-owned and controlled corporations**

**WHEREAS, Batas Pambansa Blg. 72 provides for the taking of a national census of population by province, city, municipality and barangay;**

**WHEREAS, the NEDA had submitted the preliminary results of the 1980 population census of the Philippines by municipality, city and province as conducted by the National Census and Statistics Office (NCSO), which results were approved by the President under LOI 1083, for official use by all agencies and instrumentalities of the government in their planning and/or appraisal of development activities relating to population and other population-related matters;**

**WHEREAS, the population count at the barangay level could not as yet be finalized by the NCSO inasmuch as there is no complete official listing of barangays available as of this date and it appears that the NCSO list does not tally with the lists provided by the Ministry of Local Governments, the Commission on Elections and the Ministry of Finance;**

**WHEREAS, Section 8 of Batas Pambansa Blg. 72 provides that "the final population count as determined from the processed census returns shall be considered *official for all purposes* upon proclamation by the President." (Underscoring supplied)**  
**NOW, THEREFORE, I, FERDINAND E. MARCOS, President of the Philippines, by virtue of the powers vested in me by law, do hereby order and direct as follows:**


1. In order that the results of the 1980 population census may be proclaimed as provided under Batas Pambansa Blg. 72, and pending the issuance by the Ministry of Local Governments (MLG) of an integrated listing of barangays which shall be considered official for all purposes, the NCSO is hereby directed to finalize the population census at the barangay level by including therein the population counts in all barangays recognized by the Ministry of Local Governments and/or the Commission on Election (COMELEC).

2. Population counts of (a) barangays in existence in 1970 or 1972 which may not be found in either MLG or COMELEC lists, shall be included, and, (b) those barangays created (after the ratification of the Constitution in January 16, 1973) pursuant to Presidential Decree 86 or P.D. 86-A which concern mainly poblaciones, and in the case of Metro Manila, wards, shall be separately indicated and properly noted for formal creation in conformity with the Constitution.

3. Population counts of all other barangays which do not fall into categories (a) and (b) above shall be credited to the corresponding barangays of origin.

This Letter of Instructions shall take effect immediately.

Done in the City of Manila this 19th day of November, in the Year of Our Lord, nineteen hundred and eighty-one.



**FERDINAND E. MARCOS**  
President of the Philippines

## FOREWORD


Presented in Special Report No. 2 is the final population count classified by sex and the number of private households for each barangay, municipality and province in the region based on the data collected during the 1980 Census of Population in May 1980.

Pursuant to Batas Pambansa Bilang 72 approved on June 11, 1980, the President under Proclamation No. 2170 dated March 12, 1982, has declared official for all purposes the population count by barangay, by city/municipality and by province.

This provincial report is just one of the series of reports being prepared from the result of the 1980 Census, in addition to the volumes being published traditionally in every population census, Volume I is a provincial report for each of the 73 provinces, containing demographic and other characteristics of the population and housing characteristics, while Volume II is a National Summary and will present statistics for each region and province of the country. A special volume for the National Capital Region will also be published.

Hopefully, the statistics presented in this report will help government agencies in their development planning and program such as those for the Kilusang Kabuhayan at Kaunlaran (KKK), *Biyaya ng Dagat*, *Samahang Nayon*, etc.

The National Census and Statistics Office is thankful to His Excellency, the President of the Philippines, and to the Batasang Pambansa for authorizing the taking of the census. We are also grateful to the National Census Coordinating Board (NCCB) for coordinating a systematized involvement of government agencies and instrumentalities in the census taking. Our gratitude is also due to the different ministries and other national offices, the local governments and the mass media for their active participation during the field operation. Special mention is made of the assistance and cooperation of the Ministry of Education and Culture whose teachers acted as census supervisors and enumerators during the field enumeration.

  
TITO A. MUIARES  
Executive Director

Manila

April 1982

**TOTAL AND PRIVATE HOUSEHOLD POPULATION BY SEX AND NUMBER OF PRIVATE HOUSEHOLDS  
BY PROVINCE, MUNICIPALITY AND BARANGAY, 1980**

(Total population includes the population of private households and collective households.)

MUNICIPALITY AND BARANGAY	TOTAL POPULATION		PRIVATE HOUSEHOLD POPULATION		NUMBER OF PRIVATE HOUSEHOLDS		
	MALE	FEMALE	MALE	FEMALE			
CAMARINES NORTE	308,007	157,706	150,301	307,736	157,533	150,203	53,150
BASUD							
ANGAS	23,042	11,901	11,141	23,021	11,881	11,140	3,962
BACTAS	936	497	439	936	497	439	159
BINATAGAN	836	441	395	836	441	395	138
CAAYUNAN	705	383	322	705	383	322	134
GUINATONGAN	925	503	422	925	503	422	145
HIMPACAN	698	373	325	698	373	325	121
LANGA	427	218	209	427	218	209	85
LANITON	408	224	184	408	224	184	73
LIDONG	772	377	395	772	377	395	128
MAMPILI	727	389	338	727	389	338	112
MANDAZO	1,442	739	703	1,442	739	703	254
MANGCANGONG	508	262	246	508	262	246	89
MANMUNTAY	823	482	391	823	432	391	128
MANTUGAWE	516	272	244	516	272	244	85
MATINDG	258	130	128	258	130	128	50
MDCONG	1,411	721	690	1,411	721	690	247
OLIVA	418	207	211	418	207	211	74
PAGSANGAHAN	614	320	294	614	320	294	109
PIWAGARASAN	800	409	391	800	409	391	134
PLARIDEL	636	341	295	636	341	295	112
POBLACION	661	323	338	661	323	338	108
SAN FELIPE	2,065	1,017	1,048	2,062	1,014	1,048	360
SAN JUSE	1,424	725	699	1,416	718	698	248
SAN PASCUAL	1,214	634	580	1,214	634	580	204
TABA-TABA	1,192	626	566	1,192	626	566	197
TACAD	413	211	202	413	211	202	66
	715	371	344	715	371	344	138

06.82

5164

4895

TOTAL AND PRIVATE HOUSEHOLD POPULATION BY SEX AND NUMBER OF PRIVATE HOUSEHOLDS  
BY PROVINCE, MUNICIPALITY AND BARANGAY: 1980 - CONTINUED  
(Total population includes the population of private households and collective households.)

MUNICIPALITY AND BARANGAY	TOTAL POPULATION		PRIVATE HOUSEHOLD POPULATION		NUMBER OF PRIVATE HOUSEHOLDS	
	MALE	FEMALE	MALE	FEMALE	MALE	FEMALE
TAISAN	786	390	786	390	396	136
TUACA	712	366	702	356	346	128
CAPALONGA	21,718	11,179	21,710	11,172	10,538	3,685
ALAYAO	1,849	958	1,849	958	891	324
BINAMANGAN	807	431	807	431	376	128
CALABACA	1,811	937	1,811	937	874	283
CAMAGSASAN	551	296	551	296	255	96
CATIBAGUANSAN	508	265	508	265	243	95
CATIDIAN	574	282	574	292	282	98
DEL PILAR	1,191	630	1,191	630	561	187
ITOK	829	423	829	423	406	146
LUGBANG-LUKBANGAN	805	414	805	423	391	137
MABINI	406	221	406	221	185	70
MACTANG	624	319	624	319	305	113
MATAGBI-MATAQUE	1,052	548	1,052	548	504	188
OLD CAMP	845	411	845	411	434	144
POBLACION	4,145	2,068	4,139	2,063	2,076	713
RAMON-MAGSAYSAY MAGSAYSAY	1,743	929	1,741	927	814	287
SAN ANTONIO	647	336	647	336	311	112
SAN ISIDRO	495	260	495	260	235	78
SAN ROQUE	475	242	475	242	233	81
TANAWAN	609	295	609	295	314	104
UBANG	511	264	511	264	247	85
VILLA AURORA	878	444	878	444	434	149
VILLA BELEN	363	196	363	196	167	67
DAET	54,789	27,095	54,686	27,050	27,636	9,459
ALAMINAO	1,647	842	1,647	842	805	267
AWITAN	839	439	839	439	400	141
BAGASBAS	2,249	1,122	2,249	1,122	1,127	390
BIGIRAO	568	292	568	292	276	105
BORABOD	2,214	1,131	2,214	1,131	1,083	378

97,821

51,477

49,579



**TOTAL AND PRIVATE HOUSEHOLD POPULATION BY SEX AND NUMBER OF PRIVATE HOUSEHOLDS  
BY PROVINCE, MUNICIPALITY AND BARANGAY: 1990 - CONTINUED**

(Total population includes the population of private households and collective households.)

MUNICIPALITY AND BARANGAY	TOTAL POPULATION		PRIVATE HOUSEHOLD POPULATION		NUMBER OF PRIVATE HOUSEHOLDS		
	BOTH SEXES	MALE	FEMALE	BOTH SEXES			
CALASGASAN	1,461	765	696	1,461	765	696	251
CAMARIGAN	3,257	1,637	1,620	3,257	1,637	1,620	519
CANUPIT (CAGANUPIT)	1,499	760	739	1,499	760	739	259
OGONGAN	971	489	482	971	489	482	170
GAHDON	1,571	781	790	1,566	776	790	287
GUBAT	2,569	1,298	1,271	2,569	1,298	1,271	436
LAC-ON	2,472	1,233	1,239	2,452	1,233	1,219	437
MAGANG	1,605	807	798	1,605	807	798	276
NAMBALITE	1,083	544	542	1,083	541	542	174
MANCERRE- MANCERRE	754	373	381	754	373	381	123
PANDRANGON	1,086	570	516	1,086	570	516	184
BARANGAY 1 (POB.)	2,308	1,103	1,205	2,369	1,097	1,272	434
BARANGAY 2 (POB.)	2,516	1,213	1,303	2,516	1,213	1,303	462
BARANGAY 3 (POB.)	2,399	1,174	1,225	2,378	1,153	1,225	406
BARANGAY 4 (POB.)	6,160	3,046	3,114	6,154	3,043	3,111	1,048
BARANGAY 5 (POB.)	4,955	2,398	2,557	4,953	2,398	2,555	833
BARANGAY 6 (POB.)	2,855	1,391	1,464	2,855	1,391	1,464	505
BARANGAY 7 (POB.)	2,268	1,061	1,207	2,238	1,051	1,187	383
BARANGAY 8 (POB.)	4,271	2,038	2,233	4,271	2,038	2,233	790
SAN ISIDRO	1,132	591	541	1,132	591	541	201
<b>INEIDA</b>	<b>8,859</b>	<b>4,685</b>	<b>4,174</b>	<b>8,858</b>	<b>4,684</b>	<b>4,174</b>	<b>1,498</b>
DACULANG BOLD	821	412	409	821	412	409	133
DAGOT DOTAN	383	204	179	383	204	179	62
LANGGA	502	270	232	502	270	232	79
LANITON	441	237	204	441	237	204	75
MAISOG	805	411	394	805	411	394	140
NAMPUROG	988	520	468	987	519	468	169
MANLINDSITO	469	220	249	469	220	249	71
MATACONG (POB.)	1,947	1,047	900	1,947	1,047	900	334
SALVACION	338	192	146	338	192	146	60
SAN ANTONIO	430	233	197	430	233	197	77
SAN ISIDRO	1,199	648	551	1,199	648	551	199
SAN RAMON	536	291	245	536	291	245	99

112 2d

4174

**TOTAL AND PRIVATE HOUSEHOLD POPULATION BY SEX AND NUMBER OF PRIVATE HOUSEHOLDS  
BY PROVINCE, MUNICIPALITY AND BARANGAY: 1960 - CONTINUED**

(Total population includes the population of private households and collective households.)

MUNICIPALITY AND BARANGAY	TOTAL POPULATION		PRIVATE HOUSEHOLD POPULATION		NUMBER OF PRIVATE HOUSEHOLDS		
	BOTH SEXES	MALE	FEMALE	BOTH SEXES			
JOSÉ PANGANIBAN	30,260	15,687	14,573	30,204	15,658	14,546	5,282
BARANGAY BACONG-BAYAN	1,234	672	562	1,217	655	562	220
CALERO	620	329	291	620	329	291	98
DAHICAN	904	476	428	904	476	428	153
DAYAGAN	280	134	146	280	134	146	43
LARAP	2,143	1,137	1,006	2,141	1,135	1,006	397
LUKLUKAN NORTE	1,305	660	645	1,305	660	645	221
LUKLUKAN SUR	545	294	251	545	294	251	86
MOTHERLODE	1,191	573	618	1,157	566	591	205
NKALAYA	346	184	162	346	184	162	62
OSMENA	1,157	613	544	1,157	613	544	198
PAG-ASA	460	220	240	460	220	240	87
PARANG	3,556	1,775	1,781	3,556	1,775	1,781	623
PLARIDEL	1,705	849	856	1,705	849	856	308
NORTH-DARANGAY (POP.) NORTH POPULACION	1,680	830	850	1,677	827	850	297
SOUTH-DARANGAY (POP.) SOUTH POPULACION	1,556	716	840	1,556	716	840	269
SALVACION	400	230	170	400	230	170	74
SAN ISIDRO	1,254	681	573	1,254	681	573	239
SAN JOSE	1,128	606	522	1,128	606	522	180
SAN MARTIN	383	202	181	383	202	181	70
SAN PEDRO	894	476	418	894	476	418	143
SAN RAFAEL	1,247	685	562	1,247	685	562	214
SANTA CRUZ	1,701	906	795	1,701	906	795	277
SANTA ELENA	569	294	275	569	294	275	94
SANTA MILAGROSA	825	430	395	825	430	395	139
SANTA ROSA NORTE	1,451	779	672	1,451	779	672	270
SANTA ROSA SUR	834	460	374	834	460	374	143
TAMISAN	892	476	416	892	476	416	162
<b>LABO</b>	<b>56,690</b>	<b>29,201</b>	<b>27,489</b>	<b>56,658</b>	<b>29,169</b>	<b>27,489</b>	<b>9,523</b>
<b>ANAMEAN ANAMEAN</b>	<b>833</b>	<b>424</b>	<b>409</b>	<b>833</b>	<b>424</b>	<b>409</b>	<b>139</b>
<b>ANITAN</b>	<b>502</b>	<b>252</b>	<b>250</b>	<b>502</b>	<b>252</b>	<b>250</b>	<b>80</b>

107.1  
1584  
107.6

TOTAL AND PRIVATE HOUSEHOLD POPULATION BY SEX AND NUMBER OF PRIVATE HOUSEHOLDS BY PROVINCE, MUNICIPALITY AND BATAVAY: 1980 - CONTINUED

(Total population includes the population of private households and collective households.)

MUNICIPALITY AND BATAVAY	TOTAL POPULATION		PRIVATE HOUSEHOLD POPULATION		NUMBER OF PRIVATE HOUSEHOLDS		
	BOTH SEXES	MALE	FEMALE	BOTH SEXES			
BAY	2,346	1,139	1,207	2,346	1,139	1,207	397
BAGALAY	866	429	437	866	429	437	147
BAGONG SILANG I	1,893	976	917	1,882	965	917	329
BAGONG SILANG II	1,018	525	493	1,018	525	493	170
BAKIAD	774	398	376	774	398	376	140
BAUTISTA	765	418	347	765	418	347	131
BAYABAS	1,256	659	597	1,256	659	597	212
BAYAN-BAYAN	447	217	230	447	217	230	74
BENIT	657	342	315	657	342	315	121
ANAHAW (PROBLACION)	1,407	675	732	1,407	675	732	241
GUHANELA (PROBLACION)	1,818	883	935	1,810	875	935	298
SAN FRANCISCO (PROBLACION)	752	357	395	752	355	395	133
KALAMUNDING (PROBLACION)	1,382	660	722	1,382	660	722	229
BULHAB	906	466	440	906	466	440	143
CABATUNAN	854	466	388	854	466	388	141
CABUSAY	1,108	584	524	1,108	584	524	183
CALABASA	780	407	373	780	407	373	123
CANAPAWAN	1,504	777	727	1,502	775	727	256
DASQUIT	1,730	882	848	1,730	882	848	292
DALAS	1,174	590	584	1,174	590	584	190
DUNAGMAN	569	318	251	569	318	251	99
EXCIBAN	2,193	1,162	1,031	2,193	1,162	1,031	384
FUNDADO	1,305	718	587	1,305	718	587	226
GUINACUTAN	626	324	302	626	324	302	106
GUISICAN	1,210	664	546	1,210	664	546	206
IBERICA	527	270	257	527	270	257	92
LUGUI	1,530	823	707	1,530	823	707	250
MABILD I	500	259	241	500	259	241	84
MABILD II	714	392	322	714	392	322	113
MACOGON	1,322	695	627	1,322	695	627	220
MAHAMAN-HAMAN	797	408	389	797	408	389	134
MALANGAO-BASUD	866	457	409	866	457	409	146
MALASUGUI	1,069	550	519	1,069	550	519	177
MALATAP	1,341	694	647	1,341	694	647	223
MALAYA	809	413	396	809	413	396	130

**TOTAL AND PRIVATE HOUSEHOLD POPULATION BY SEX AND NUMBER OF PRIVATE HOUSEHOLDS  
BY PROVINCE, MUNICIPALITY AND BARANGAY, 1980 - CONTINUED**  
(Total population includes the population of private households and collective households.)

MUNICIPALITY AND BARANGAY	TOTAL POPULATION		PRIVATE HOUSEHOLD POPULATION		NUMBER OF PRIVATE HOUSEHOLDS
	BOTH SEXES	MALE	FEMALE	BOTH SEXES	
MALIBAGO	682	371	311	682	112
MAOT	364	196	168	364	60
MASALONG	1,271	653	618	1,271	212
MATANLANG	633	331	302	633	109
NAPAGO	575	285	290	575	98
PAG-ASA	1,499	820	679	1,499	254
PANGPANG	476	246	230	476	75
PINRA (POB.)	1,451	707	744	1,451	241
SAN ANTONIO	635	319	316	635	103
SANTA CRUZ	492	240	252	492	88
SILANG BAGONC SILANG II	639	334	305	639	117
SUBMAKIN	735	402	333	735	117
TALDATAB	1,549	745	804	1,549	253
TIGBINAN	2,206	1,148	1,058	2,203	374
TULAY-TULAY NA LUPA	3,333	1,731	1,602	3,327	562
MERCEDES	27,645	14,340	13,305	27,640	4,822
APUAD	272	147	125	272	45
BARANGAY 1 (POB.)	1,905	975	930	1,905	306
BARANGAY 2 (POB.)	1,500	776	724	1,500	260
BARANGAY 3 (POB.)	1,567	832	735	1,567	278
BARANGAY 4 (POB.)	1,603	784	819	1,603	295
BARANGAY 5 (POB.)	801	378	423	798	146
BARANGAY 6 (POB.)	1,141	588	553	1,139	211
BARANGAY 7 (POB.)	1,319	696	623	1,319	246
CARINGO	600	316	284	600	106
CATANDUNGANON	216	113	103	216	32
CAYUCYUCAN	674	353	321	674	128
COLASI	1,154	607	547	1,154	188
DEL ROSARIO (TAGONGI DNGI)	1,077	550	527	1,077	193
GABOC	574	302	272	574	112
HAMORAGN	922	486	436	922	152
HINIPAN	941	477	464	941	167
LALAWIGAN	1,043	567	476	1,043	181

10778

5187

1319

TOTAL AND PRIVATE HOUSEHOLD POPULATION BY SEX AND NUMBER OF PRIVATE HOUSEHOLDS BY PROVINCE, MUNICIPALITY AND BANGAY: 1980 - CONTINUED

(Total population includes the population of private households and collective households.)

MUNICIPALITY AND BANGAY	TOTAL POPULATION		PRIVATE HOUSEHOLD POPULATION		NUMBER OF PRIVATE HOUSEHOLDS
	MALE	FEMALE	MALE	FEMALE	
LANDI	734	379	734	379	130
MABUNGALON	1,170	609	1,170	609	213
MANGUIS DC	2,061	1,066	2,061	1,066	347
MASALONGSALONG	578	301	578	301	98
MATOGTODG	804	419	804	419	134
PAMBUHAN	1,330	703	1,330	703	238
QUINAPAGUIAN	531	291	531	291	88
SIAN ROQUE	2,296	1,174	2,296	1,174	391
TARUN	832	451	832	451	143
PARACALE	25,308	13,015	25,306	13,013	4,526
AMITAN	149	83	149	83	31
BAGUMBAYAN	1,638	832	1,638	832	273
BAKAL	591	311	591	311	110
BATOBALANI	2,982	1,542	2,982	1,542	512
CALABURNAY	1,332	677	1,332	677	223
CAPACUAN	973	527	973	527	183
CASALUGAN	263	136	263	136	55
DAGANG	342	188	342	188	66
DALNAC	1,203	594	1,203	594	231
DANGALAN	426	217	426	217	75
GUMAUUS	1,350	726	1,351	726	226
LABNIG	343	181	343	181	60
MACOLABO	402	209	402	209	76
MALACBANG	800	428	800	428	134
MALAGUIT	763	399	763	399	132
MAMPUNGO	464	231	464	231	83
MANGKASAY	496	262	496	262	81
MAYBATD	320	168	320	168	57
PALANAS	974	531	974	531	176
PINAGBIRAYAN MALAKI	917	487	917	487	169
PINAGBIRAYAN MUNTI	451	252	451	252	80
POBLACION NORTE	2,788	1,353	2,788	1,353	532
POBLACION SUR	1,518	738	1,514	736	276

5-1-87  
48.57

**TOTAL AND PRIVATE HOUSEHOLD POPULATION BY SEX AND NUMBER OF PRIVATE HOUSEHOLDS  
BY PROVINCE, MUNICIPALITY AND BARANGAY: 1980 - CONTINUED**

(Total population includes the population of private households and collective households.)

MUNICIPALITY AND BARANGAY	TOTAL POPULATION		PRIVATE HOUSEHOLD POPULATION		NUMBER OF PRIVATE HOUSEHOLDS	
	MALE	FEMALE	MALE	FEMALE	MALE	FEMALE
TABAS	1,162	593	569	1,162	593	215
TALUSAN	276	148	128	276	148	94
TAMIG	1,422	726	696	1,422	726	252
TUGOS	959	476	483	959	476	176
SAN VICENTE ASDUN	<i>10741</i> 6,577	<i>5199</i> 3,406	<i>4821</i> 3,171	6,575	3,404	<i>1,073</i> 1,279
CABANBANAN	545	280	265	545	280	92
CALABAGAS	453	231	222	453	231	73
FABRICA	614	329	285	614	329	103
IRAYA SUR	644	351	293	644	351	98
KAN-OGOD	698	365	333	698	365	112
BARANGAY 1 (Pob. District I (OGY. KANLURAN))	814	522	517	1,037	520	170
BARANGAY 2 (Pob. District I (OGY. KANLURAN))	814	409	405	814	409	142
SAN JOSE (IRAYA MORIE)	978	500	478	978	500	156
SANTA ELENA BASTAD	<i>10,598</i> 13,092	<i>5114</i> 6,730	<i>4859</i> 6,362	13,081	6,719	<i>2,319</i> 205
BULALA	1,114	563	551	1,114	563	187
PUENGO-DITOT-POLUNGUIT-CUIT	871	487	384	871	487	148
RIZAL	1,610	817	793	1,600	807	286
SALVACION	272	150	122	272	150	56
SAN LORENZO	2,339	1,194	1,145	2,339	1,194	420
SAN PEDRO	586	309	277	586	309	98
SAN VICENTE	680	347	333	680	347	112
POBCTION (SANTA ELENA)	4,174	2,111	2,063	4,173	2,110	762
VILLA SAN ISIDRO	266	140	126	266	140	51
TALISAY	13,869	6,996	6,873	13,846	6,984	2,452
BINANUAAN	1,524	786	738	1,524	786	277
CAWIGAN	424	223	201	424	223	77
CAWIBAN	429	216	213	429	216	71

TOTAL AND PRIVATE HOUSEHOLD POPULATION BY SEX AND NUMBER OF PRIVATE HOUSEHOLDS  
BY PROVINCE, MUNICIPALITY AND BARANGAY: 1980 - CONTINUED

(Total population includes the population of private households and collective households.)

MUNICIPALITY AND BARANGAY	TOTAL POPULATION		PRIVATE HOUSEHOLD POPULATION		NUMBER OF PRIVATE HOUSEHOLDS
	MALE	FEMALE	MALE	FEMALE	
CALINTAN	960	469	491	946	179
DEL CARMEN	539	291	268	539	104
GABON	1,016	512	504	1,016	173
ITOMANG	960	485	475	960	162
POBLACION	2,410	1,144	1,274	2,407	420
SAN FRANCISCO	951	490	461	951	171
SAN ISIDRO	1,146	585	561	1,146	204
SAN JOSE	956	497	459	956	160
SAN NICOLAS	533	290	263	533	101
SANTA CRUZ	813	406	407	813	149
SANTA ELENA	724	365	359	724	126
SANTO NIMO	456	237	219	456	76
<b>VINZONS</b>	<b>26,158</b>	<b>13,471</b>	<b>12,687</b>	<b>26,151</b>	<b>4,549</b>
AGUIT-IT	798	415	383	798	150
BANGCUBC	1,424	726	698	1,422	233
CAGDALOGO	725	379	346	725	124
GALANGGAYAN NORTE	1,637	823	814	1,637	279
GALANGGAYAN SUR	2,357	1,204	1,153	2,357	414
CALANGGAYAN SUR	1,721	916	805	1,721	308
GUINACUAN	844	448	396	844	146
MANCAYAN	665	342	323	665	121
MANCAYAN ISLAND	614	334	280	614	114
MANCAYAN	966	508	458	966	161
MANUCUGAN	614	334	280	614	114
MATANGO	966	508	458	966	161
MATANGAYAN	1,543	841	702	1,543	281
MATANGAYAN	993	522	471	993	160
PINAGTICASAN	2,132	1,029	1,103	2,132	342
BARANGAY 1 (POB.)	2,045	986	984	2,043	374
BARANGAY 2 (POB.)	1,822	910	912	1,822	333
BARANGAY 3 (POB.)	1,915	1,019	896	1,915	316
SABANG	2,171	1,138	896	2,168	389
SANTO DOMINGO	933	481	452	933	155
SINGI	853	450	403	853	149
SULA	853	450	403	853	149

\* ESTIMATED  
\*\* UNINHABITED  
\*\*\* FOR FORMAL CREATION IN CONFORMITY WITH THE CONSTITUTION  
\*\*\*\* DISPUTED