


SPECIAL REPORT NO. 2

1980

**CENSUS OF POPULATION BY
CITY/MUNICIPALITY AND BARANGAY**



CAVITE

REPUBLIC OF THE PHILIPPINES
NATIONAL ECONOMIC AND DEVELOPMENT AUTHORITY
NATIONAL CENSUS AND STATISTICS OFFICE
MANILA





REPUBLIC OF THE PHILIPPINES
NATIONAL ECONOMIC AND DEVELOPMENT AUTHORITY

HIS EXCELLENCY
PRESIDENT FERDINAND E. MARCOS
Chairman

Honorable PLACIDO L. MAPA, Jr.
Minister of Economic Planning and Director-General of the Authority
(Chairman of the National Census Coordinating Board)



NATIONAL CENSUS AND STATISTICS OFFICE
Honorable TITO A. MIJARES
Executive Director and Civil Registrar-General
Honorable MARCELO M. ORENSE
Assistant Executive Director

MALACAÑANG
MANILA

BY THE PRESIDENT OF THE PHILIPPINES
PROCLAMATION NO. 2170

DECLARING AS OFFICIAL THE 1980 POPULATION COUNT CONDUCTED
BY THE NATIONAL CENSUS AND STATISTICS OFFICE.

WHEREAS, pursuant to Batas Pambansa Blg. 72, the National Census and Statistics Office (NCSO) is tasked with undertaking a comprehensive census of population every decade, beginning in 1980, on the provincial, city, municipal and barangay levels;

WHEREAS, per his Memorandum dated January 12, 1982, the Chairman of the National Census Coordinating Board submits the final results of the 1980 census of population for the Philippines by province, city, municipality and barangay; and


WHEREAS under Section 8 of Batas Pambansa Blg. 72, the final population count as determined from the processed census returns shall be considered as official for all purposes only upon proclamation by the President.

NOW THEREFORE, I, FERDINAND E. MARCOS President of the Philippines, by Virtue of the powers vested in me by law, do hereby approve the Final Report of the National Census Coordinating Board on the 1980 Census of Population containing one volume of summary reports which shows a national population as of May 1, 1980 of 48,098,460, and 13 volumes of reports By Region, Province, City, Municipality and Barangay, as submitted by the National Census and Statistics Office which is appended to this proclamation as annex "A" and made an integral part hereof, and the same is hereby declared as official for all purposes.

IN WITNESS WHEREOF, I have hereunto set my hand, and caused the seal of the Republic of the Philippines to be affixed.

Done in the City of Manila this 12th day of March, in the year of Our Lord, nineteen hundred and eighty-two.

By the President:



President of the Philippines

JUAN C. TUVERA
Presidential Executive Assistant

MALACANANG
Manila

LETTER OF INSTRUCTIONS NO. 1175

TO: The National Economic and Development Authority
The National Census and Statistics Office
The Ministry of Local Government
The Ministry of Finance
The Ministry of the Budget
The Ministry of Justice
The Commission on Elections, and all Ministries, Bureaus, Offices, Agencies and Government Instrumentalities, including government-owned and controlled corporations

WHEREAS, Batas Pambansa Blg. 72 provides for the taking of a national census of population by province, city, municipality and barangay;

WHEREAS, the NEDA had submitted the preliminary results of the 1980 population census of the Philippines by municipality, city and province as conducted by the National Census and Statistics Office (NCSO), which results were approved by the President under LOI 1083, for official use by all agencies and instrumentalities of the government in their planning and/or appraisal of development activities relating to population and other population-related matters;

WHEREAS, the population count at the barangay level could not as yet be finalized by the NCSO inasmuch as there is no complete official listing of barangays available as of this date and it appears that the NCSO list does not tally with the lists provided by the Ministry of Local Governments, the Commission on Elections and the Ministry of Finance;

WHEREAS, Section 8 of Batas Pambansa Blg. 72 provides that "the final population count as determined from the processed census returns shall be considered *official for all purposes* upon proclamation by the President." (Underlining supplied) NOW, THEREFORE, I, FERDINAND E. MARCOS, President of the Philippines, by virtue of the powers vested in me by law, do hereby order and direct as follows:


1. In order that the results of the 1980 population census may be proclaimed as provided under Batas Pambansa Blg. 72, and pending the issuance by the Ministry of Local Governments (MLG) of an integrated listing of barangays which shall be considered official for all purposes, the NCSO is hereby directed to finalize the population census at the barangay level by including therein the population counts in all barangays recognized by the Ministry of Local Governments and/or the Commission on Election (COMELEC).

2. Population counts of (a) barangays in existence in 1970 or 1972 which may not be found in either MLG or COMELEC lists, shall be included, and, (b) those barangays created (after the ratification of the Constitution in January 16, 1973) pursuant to Presidential Decree 86 or P.D. 86-A which concern mainly poblaciones, and in the case of Metro Manila, wards, shall be separately indicated and properly noted for formal creation in conformity with the Constitution.

3. Population counts of all other barangays which do not fall into categories (a) and (b) above shall be credited to the corresponding barangays of origin.

This Letter of Instructions shall take effect immediately.

Done in the City of Manila this 19th day of November, in the Year of Our Lord, nineteen hundred and eighty-one.

A large, stylized handwritten signature in black ink, consisting of several loops and a long horizontal stroke at the bottom.

FERDINAND E. MARCOS
President of the Philippines

FOREWORD

Presented in Special Report No. 2 is the final population count classified by sex and the number of private households for each barangay, municipality and province in the region based on the data collected during the 1980 Census of Population in May 1980.

Pursuant to Batas Pambansa Bilang 72 approved on June 11, 1980, the President under Proclamation No. 2170 dated March 12, 1982, has declared official for all purposes the population count by barangay, by city/municipality and by province.

This provincial report is just one of the series of reports being prepared from the result of the 1980 Census, in addition to the volumes being published traditionally in every population census, Volume I is a provincial report for each of the 73 provinces, containing demographic and other characteristics of the population and housing characteristics, while Volume II is a National Summary and will present statistics for each region and province of the country. A special volume for the National Capital Region will also be published.

Hopefully, the statistics presented in this report will help government agencies in their development planning and program such as those for the Kilusang Kabuhayan at Kaunlaran (KKK), Biyaya ng Dagat, Samahang Nayon, etc.

The National Census and Statistics Office is thankful to His Excellency, the President of the Philippines, and to the Batasang Pambansa for authorizing the taking of the census. We are also grateful to the National Census Coordinating Board (NCCB) for coordinating a systematized involvement of government agencies and instrumentalities in the census taking. Our gratitude is also due to the different ministries and other national offices, the local governments and the mass media for their active participation during the field operation. Special mention is made of the assistance and cooperation of the Ministry of Education and Culture whose teachers acted as census supervisors and enumerators during the field enumeration.



TITO A. MUIJARES
Executive Director

Manila

April 1982

TOTAL AND PRIVATE HOUSEHOLD POPULATION BY SEX AND NUMBER OF PRIVATE HOUSEHOLDS
BY PROVINCE, MUNICIPALITY AND BARANGAY: 1980

(Total population includes the population of private households and collective households.)

MUNICIPALITY AND BARANGAY	TOTAL POPULATION		PRIVATE HOUSEHOLD POPULATION		NUMBER OF PRIVATE HOUSEHOLDS		
	BOTH SEXES	MALE	FEMALE	BOTH SEXES	MALE	FEMALE	
CAVITE	771,320	384,030	387,290	767,299	380,461	386,838	138,435
ANAYONG	21,980	11,120	10,860	21,977	11,117	10,860	4,046
BARANGAY 1 (POB.)	746	380	366	746	380	366	139
BARANGAY 2 (POB.)	455	213	242	455	213	242	76
BARANGAY 3 (POB.)	654	318	336	654	316	336	121
BARANGAY 4 (POB.)	777	390	387	777	390	387	152
BARANGAY 5 (POB.)	884	426	458	884	426	458	164
BUCK ESTATE	750	375	375	747	372	375	120
ESPERANZA	906	490	416	906	490	416	169
KAYTITINGA	1,108	556	552	1,108	556	552	213
LUKSUHIN	3,300	1,665	1,635	3,300	1,665	1,635	600
MANDAS	1,781	893	888	1,781	893	888	331
MARAHAN	1,081	556	525	1,081	556	525	213
MATAGBAC	1,612	810	802	1,612	810	802	296
PAJD	1,471	773	698	1,471	773	698	278
SIKAT	963	466	497	963	466	497	153
SINALIM MALAKI	635	325	310	635	325	310	122
SINALIM MUNTI	1,346	684	662	1,346	684	662	271
SULSUGIN	793	411	376	793	417	376	136
TAYMANAK IBABA	557	271	286	557	271	286	105
TAYMANAK ILAYA	772	371	401	772	371	401	134
UPLI	568	316	252	568	316	252	101
	821	425	396	821	425	396	153
ANAYONG	16,234	8,127	8,107	16,231	8,124	8,107	2,981
BANAY BANAY	948	484	464	948	484	464	165
BUKAL	268	140	128	268	140	128	47

TOTAL AND PRIVATE HOUSEHOLD POPULATION BY SEX AND NUMBER OF PRIVATE HOUSEHOLDS
BY PROVINCE, MUNICIPALITY AND BARANGAY: 1980 - CONTINUED
(Total population includes the population of private households and collective households.)

MUNICIPALITY AND BARANGAY	TOTAL POPULATION		PRIVATE HOUSEHOLD POPULATION		NUMBER OF PRIVATE HOUSEHOLDS
	MALE	FEMALE	MALE	FEMALE	
DAGATAN	635	318	317	317	126
HALANG	875	449	426	449	166
LOMA	773	401	372	401	131
MAJIM I	1,161	591	570	591	214
MAYMANGSA	530	282	248	282	99
MINANTOK	985	502	483	502	175
PANGIL	1,254	605	649	605	254
BARANGAY 1 (POB.)	489	242	247	242	87
BARANGAY 10 (POB.)	433	215	218	215	74
BARANGAY 11 (POB.)	362	182	180	182	73
BARANGAY 12 (POB.)	506	246	260	246	102
BARANGAY 2 (POB.)	409	202	207	202	77
BARANGAY 3 (POB.)	468	230	238	227	83
BARANGAY 4 (POB.)	439	216	223	216	89
BARANGAY 5 (POB.)	657	327	330	327	125
BARANGAY 6 (POB.)	370	178	192	178	66
BARANGAY 7 (POB.)	463	225	238	225	85
BARANGAY 8 (POB.)	429	213	216	213	71
BARANGAY 9 (POB.)	420	201	201	201	80
SALABAN	836	419	417	419	149
TALON	1,565	790	775	790	272
TAMAKAN	528	249	279	249	96
BUHD	431	220	211	220	79
BACODR	90,364	44,254	46,110	90,255	16,082
ALIMA	3,342	1,592	1,750	3,342	602
ANIBAN	5,235	2,567	2,668	5,235	917
BANALO	1,957	927	1,030	1,957	362
BAYANAN	1,549	759	790	1,549	276
DAANG BUKID	1,903	967	936	1,893	322
DIGHAN	1,000	484	516	985	172
DULONG BAYAN	1,818	922	896	1,818	323
HABAY	3,683	1,831	1,852	3,683	666
KAINSEN	2,248	1,092	1,156	2,248	379

TOTAL AND PRIVATE HOUSEHOLD POPULATION BY SEX AND NUMBER OF PRIVATE HOUSEHOLDS
BY PROVINCE, MUNICIPALITY AND BARANGAY: 1980 - CONTINUED

(Total population includes the population of private households and collective households.)

MUNICIPALITY AND BARANGAY	TOTAL POPULATION		PRIVATE HOUSEHOLD POPULATION		NUMBER OF PRIVATE HOUSEHOLDS	
	BOTH SEXES	MALE	FEMALE	BOTH SEXES	MALE	FEMALE
BARANGAY 1 - M. ALVAREZ	1,000	493	507	1,000	493	507
BARANGAY 10 - (INGFISHER	1,644	847	797	1,644	847	797
BARANGAY 2 - C. TIRUYA	644	293	351	644	293	351
BARANGAY 11 - LAMIN	1,476	729	748	1,476	728	748
BARANGAY 12 - LOVE BIRD	454	197	257	443	186	257
BARANGAY 13 - AGUILA	1,158	560	576	1,158	580	578
BARANGAY 14 - LORD	888	433	455	888	433	455
BARANGAY 15 - KILYANAY	431	190	241	431	190	241
BARANGAY 16 - MARTINES	839	409	430	839	409	430
BARANGAY 17 - KALAPATI	738	355	383	738	355	383
BARANGAY 18 - MAYA	620	316	304	620	316	304
BARANGAY 19 - GEMINA	956	459	497	956	459	497
BARANGAY 20 - VIRGO	500	235	265	500	235	265
BARANGAY 21 - SCORPIO	791	346	445	791	346	445
BARANGAY 22 - AQUARIUS	1,116	504	612	1,116	504	612
BARANGAY 23 - LEO	2,187	1,062	1,125	2,187	1,062	1,125
BARANGAY 24 - LIBRA	1,308	640	668	1,308	640	668
BARANGAY 25 - CAPRICORN	612	284	328	612	284	328
BARANGAY 26 - CANCER	1,126	580	546	1,126	580	546
BARANGAY 27 - SAGITTARIUS	705	330	375	705	330	375
BARANGAY 28 - TAURUS	581	278	303	581	278	303
BARANGAY 29 - LADONAD	1,891	937	954	1,891	937	954
BARANGAY 3 - E. AGUAYALDO	558	271	287	558	271	287
BARANGAY 30 - BID-BID	1,934	941	993	1,934	941	993
BARANGAY 31 - MAYA-MAYA	985	479	506	985	479	506
BARANGAY 32 - SALAY-SALAY	592	273	319	590	271	319
BARANGAY 33 - BUMAN-BUMAN	921	418	503	921	418	503
BARANGAY 34 - LAPU-LAPU	1,066	495	571	1,066	495	571
BARANGAY 35 - HASA-HASA	827	386	441	827	386	441
BARANGAY 36 - SAP-SAP	2,336	1,152	1,184	2,336	1,152	1,184
BARANGAY 37 - CADENA DE AMOR	2,456	1,230	1,226	2,456	1,229	1,221
BARANGAY 38 - SAMPA-UITA	2,033	990	1,043	2,033	990	1,043
BARANGAY 39 - JASMIN	861	386	475	861	386	475
BARANGAY 4 - M. TRIAS	438	226	212	438	226	212
BARANGAY 40 - GUMAMELA	704	305	399	703	304	399

TOTAL AND PRIVATE HOUSEHOLD POPULATION BY SEX AND NUMBER OF PRIVATE HOUSEHOLDS BY PROVINCE, MUNICIPALITY AND BARANGAY: 1980 - CONTINUED

(Total population includes the population of private households and collective households.)

MUNICIPALITY AND BARANGAY	TOTAL POPULATION		PRIVATE HOUSEHOLD POPULATION		NUMBER OF PRIVATE HOUSEHOLDS		
	MALE	FEMALE	MALE	FEMALE	MALE	FEMALE	
BARANGAY 41 - ROSAL	1,925	893	1,032	1,916	888	1,028	370
BARANGAY 42 - PINAGAJKLOD	5,165	2,491	2,674	4,909	2,315	2,594	932
BARANGAY 43 - PINAGPALA	1,956	926	1,030	1,955	925	1,030	380
BARANGAY 44 - MALIGAYA	1,954	932	1,022	1,954	932	1,022	383
BARANGAY 45 - KAUNLARAN	2,136	1,009	1,127	2,133	1,006	1,127	427
BARANGAY 46 - SINAGIALA	1,178	558	620	1,178	558	620	220
BARANGAY 47 - PAGKALISA	3,122	1,514	1,608	3,122	1,514	1,608	659
BARANGAY 48 - NARNA	1,791	895	896	1,791	895	896	360
BARANGAY 49 - ACACIA	2,102	1,070	1,032	2,102	1,070	1,032	388
BARANGAY 5 - E. EVANGELISTA	657	336	321	657	336	321	125
BARANGAY 50 - KABALERO	1,456	666	788	1,454	666	788	253
BARANGAY 51 - KAMAGYIG	1,119	528	591	1,119	528	591	235
BARANGAY 52 - IPIL	1,779	842	937	1,776	840	936	360
BARANGAY 53 - YAKAL	3,946	2,089	1,857	3,475	1,618	1,857	641
BARANGAY 54 - PECHAR	2,727	1,324	1,403	2,705	1,304	1,401	532
BARANGAY 55 - ANPALAYA	837	404	433	837	404	433	155
BARANGAY 56 - LABANIS	2,026	928	1,098	2,016	920	1,096	375
BARANGAY 57 - REPOLIJ	704	329	375	682	322	360	125
BARANGAY 58 - PATOLA	2,529	1,227	1,302	2,529	1,227	1,302	530
BARANGAY 59 - SITAJ	973	440	533	973	440	533	192
BARANGAY 6 - DIEGO JILANG	1,266	601	665	1,266	601	665	253
BARANGAY 60 - LETSUJAS	1,227	596	631	1,227	596	631	232
BARANGAY 61 - TALDUY	1,808	883	925	1,808	883	925	364
BARANGAY 62 - KANGKANG	3,555	1,801	1,754	3,407	1,667	1,740	664
BARANGAY 7 - KAP. TANG	722	347	375	722	347	375	138
BARANGAY 8 - ROJAS	990	513	477	990	513	477	186
BARANGAY 9 - KANAWAY	642	313	329	642	313	329	118
DASMARINAS	51,894	26,084	25,810	51,886	26,076	25,810	8,872
BURDUL	27,949	14,173	13,776	27,945	14,169	13,776	4,595
LANGCAAN	1,935	1,018	917	1,935	1,018	917	355
PALIPARAN	2,801	1,380	1,421	2,801	1,380	1,421	474
SABANG	2,058	1,005	1,053	2,058	1,005	1,053	369
SALAWAG	1,179	627	552	1,179	627	552	221

TOTAL AND PRIVATE HOUSEHOLD POPULATION BY SEX AND NUMBER OF PRIVATE HOUSEHOLDS
BY PROVINCE, MUNICIPALITY AND BARANGAY: 1980 - CONTINUED

(Total population includes the population of private households and collective households.)

MUNICIPALITY AND BARANGAY	TOTAL POPULATION		PRIVATE HOUSEHOLD POPULATION		NUMBER OF PRIVATE HOUSEHOLDS		
	MALE	FEMALE	MALE	FEMALE	MALE	FEMALE	
SALITRAN	2,479	1,247	1,232	2,479	1,247	1,232	471
SAMPALOC	3,752	1,883	1,869	3,752	1,883	1,869	667
SAN AGUSTIN	3,211	1,562	1,649	3,211	1,562	1,649	569
SAN JOSE	1,896	952	944	1,896	952	944	331
BARANGAY 1 (POB.)	2,006	964	1,042	2,006	964	1,042	340
BARANGAY 2 (POB.)	538	260	278	538	260	278	94
BARANGAY 3 (POB.)	557	280	277	557	280	277	98
BARANGAY 4 (POB.)	1,533	733	800	1,529	729	800	288
GENERAL EMILIO AGUIBALDO, (BAILEN)	9,571	4,761	4,804	9,568	4,764	4,804	1,759
ARCADIO DALUSAG	585	297	288	585	297	288	103
BATAS	429	225	204	429	225	204	81
CASTANOS CERCA	943	458	485	943	458	485	189
CASTANOS LEJOS	871	462	409	871	462	409	146
KABULUSAN	619	309	310	619	309	310	110
KAYMISAS	361	185	176	361	185	176	65
KAYPAABA	701	349	352	701	349	352	129
LUMIPA	436	209	227	436	209	227	76
NARVAEZ	461	229	232	461	229	232	85
POBLACION	3,407	1,664	1,743	3,404	1,661	1,743	643
TABORA	758	380	378	758	380	378	132
GENERAL TRIAS	39,745	19,646	20,099	39,714	19,618	20,096	7,064
ALINGARD	881	451	430	881	451	430	169
BACAO	3,570	1,781	1,789	3,570	1,781	1,789	622
BARANGAY 1 (GOV. FEKERR) POB.	386	167	219	386	167	219	70
BARANGAY 2 (SAMPALUCAN) POB.	892	434	458	886	429	457	169
BARANGAY 3 (DULONG, AYAN) POB.	911	411	500	911	411	500	173
BARANGAY 4 (SAN GABRIEL) POB.	1,083	519	564	1,083	519	564	180
BARANGAY 5 (BAGUMBAYAN) POB.	1,434	686	748	1,434	686	748	247
BARANGAY 6 (VIGORA) POB.	1,319	610	709	1,319	610	709	243
BARANGAY 8 (196TH) P.B.	396	179	217	396	179	217	76
BARANGAY 9 (PRINZA) P.B.	770	389	381	745	366	379	135

TOTAL AND PRIVATE HOUSEHOLD POPULATION BY SEX AND NUMBER OF PRIVATE HOUSEHOLDS
BY PROVINCE, MUNICIPALITY AND BARANGAY; 1980 - CONTINUED

(Total population includes the population of private households and collective households.)

MUNICIPALITY AND BARANGAY	TOTAL POPULATION		PRIVATE HOUSEHOLD POPULATION		NUMBER OF PRIVATE HOUSEHOLDS		
	BOTH SEXES	MALE	FEMALE	BOTH SEXES		MALE	FEMALE
BICLATAN	1,393	696	697	1,393	696	697	258
BUENAVISTA	3,304	1,686	1,618	3,304	1,686	1,618	582
BARANGAY 10 (CORREG. DOR.) P.O.B.	377	199	178	377	199	178	60
JANALERA	1,648	818	830	1,648	818	830	310
MANGAHAN	877	464	413	877	464	413	163
NAVARRO	1,186	607	579	1,186	607	579	199
PANUNGYANAN	497	253	244	497	253	244	87
PASONG CAMACHILE	2,901	1,457	1,444	2,901	1,457	1,444	501
PASONG KAWAYAN 1	1,098	543	555	1,098	543	555	201
PASONG KAWAYAN 2	1,486	740	746	1,486	740	746	264
PINAGTI PUNAN	1,596	785	811	1,596	785	811	275
SAN FRANCISCO	1,948	966	982	1,948	966	982	371
SAN JUAN	3,383	1,620	1,763	3,383	1,620	1,763	578
SANTA CLARA	1,158	613	545	1,158	613	545	188
SANTIAGO	1,724	868	856	1,724	868	856	305
TAPIA	737	350	387	737	350	387	138
TEJERO	1,952	967	985	1,952	967	985	355
BARANGAY 7 (ARNALDO) P.O.B.	838	387	451	838	387	451	145
IMUS	59,103	28,890	30,213	59,062	28,857	30,205	11,029
ALAPAN 1ST	2,898	1,466	1,432	2,898	1,466	1,432	519
ALAPAN 2ND	506	268	238	506	268	238	105
ANABU 1ST	4,454	2,183	2,271	4,451	2,181	2,270	812
ANABU 2ND	3,040	1,484	1,556	3,040	1,484	1,556	609
BARANGAY 1 (P.O.B.)	2,258	1,157	1,101	2,245	1,157	1,088	450
BARANGAY 2 (P.O.B.)	1,333	610	723	1,333	610	723	266
BARANGAY 3 (P.O.B.)	1,096	524	572	1,091	519	572	207
BARANGAY 4 (P.O.B.)	2,331	1,153	1,178	2,315	1,140	1,175	451
BAYAN LUMA	5,884	2,859	3,025	5,884	2,859	3,025	1,072
BU CANDALA	2,916	1,470	1,446	2,916	1,470	1,446	512
CALSADANG	1,934	953	981	1,934	953	981	367
BAGO	4,983	2,438	2,545	4,983	2,438	2,545	894
MALAGASANG 1ST	5,273	2,597	2,676	5,273	2,597	2,676	962
MALAGASANG 2ND	3,211	1,549	1,662	3,211	1,549	1,662	614

**TOTAL AND PRIVATE HOUSEHOLD POPULATION BY SEX AND NUMBER OF PRIVATE HOUSEHOLDS
BY PROVINCE, MUNICIPALITY AND BARANGAY: 1980 - CONTINUED**

(Total population includes the population of private households and collective households.)

MUNICIPALITY AND BARANGAY	TOTAL POPULATION		PRIVATE HOUSEHOLD POPULATION		NUMBER OF PRIVATE HOUSEHOLDS		
	BOTH SEXES	MALE	FEMALE	BOTH SEXES		MALE	FEMALE
MEDICION 2ND	4,346	2,113	2,233	4,346	2,113	2,233	834
PAG-ASA	1,515	715	800	1,515	715	800	277
PALICD	2,280	1,099	1,181	2,276	1,099	1,177	412
PASONG-BUAYA	917	461	456	917	461	456	178
TANZANG LUMA	4,607	2,259	2,348	4,607	2,259	2,348	826
TOCLONG 1ST	2,263	1,089	1,174	2,263	1,089	1,174	442
TOCLONG 2ND	1,058	499	559	1,058	499	559	220
INDANG	30,977	15,568	15,409	30,975	15,566	15,409	5,523
AGUS-US	560	284	276	560	284	276	94
ALULOD	2,372	1,246	1,126	2,372	1,246	1,126	406
BANABA CERCA	1,487	773	714	1,487	773	714	264
BANABA LEJOS	738	374	364	738	374	364	119
BANCCD	1,428	735	693	1,428	735	693	243
BUNA CERCA	1,440	752	688	1,440	752	688	253
BUNA LEJOS	2,220	1,125	1,095	2,220	1,125	1,095	386
CALUMPANG CERCA	1,117	534	583	1,117	534	583	199
CALUMPANG LEJOS	1,316	683	633	1,316	683	633	210
CARASUTCHI	570	303	267	570	303	267	115
KAYQUIT	2,993	1,519	1,474	2,993	1,519	1,474	518
DAINE	1,854	890	964	1,854	890	964	335
GUYAN MALAKI	1,328	659	669	1,328	659	669	237
GUYAN MUNTI	254	132	122	254	132	122	44
HARASAN	423	212	211	423	212	211	74
KAYTAMBOG	480	238	242	483	238	242	92
LIMBON	356	179	177	356	179	177	67
LUMAMPONG BALASBAG	494	242	252	494	242	252	99
LUMAMPONG HALAYHAY	724	345	379	724	345	379	128
MAHABANG KANDY BALASBAG	611	303	308	611	303	308	118
MAHABANG KANDY CERCA	1,078	549	529	1,078	549	529	195
BARANGAY 1 (POBLACION)	1,116	540	576	1,116	540	576	216
BARANGAY 2 (POBLACION)	1,090	515	575	1,090	515	575	211
BARANGAY 3 (POBLACION)	933	468	465	931	466	465	164
BARANGAY 4 (POBLACION)	1,662	797	865	1,662	797	865	281

TOTAL AND PRIVATE HOUSEHOLD POPULATION BY SEX AND NUMBER OF PRIVATE HOUSEHOLDS
BY PROVINCE, MUNICIPALITY AND BARANGAY: 1980 - CONTINUED

(Total population includes the population of private households and collective households.)

MUNICIPALITY AND BARANGAY	TOTAL POPULATION		PRIVATE HOUSEHOLD POPULATION		NUMBER OF PRIVATE HOUSEHOLDS	
	BOTH SEXES	MALE	FEMALE	BOTH SEXES		
URDANETA	1,705	872	833	1,705	872	300
MARAGUINDON	18,018	9,133	8,885	17,990	9,117	3,143
BARANGAY 3 (POB.)	1,673	891	782	1,663	895	286
BUCAL 1	1,876	947	929	1,876	947	307
BUCAL 2	778	391	387	778	391	141
BUCAL 3	1,089	560	529	1,089	560	185
BUCAL 4	1,138	557	581	1,138	557	186
CAPUTATAN	1,098	528	570	1,098	528	191
GARITA	847	435	412	847	435	159
MABATO	443	219	224	443	219	82
TALIPUSMGO	1,012	525	487	1,012	525	168
PANTIHAN 1	459	230	229	459	230	78
PANTIHAN 2	443	220	223	443	220	67
PANTIHAN 3	732	369	363	732	369	127
PANTIHAN 4	875	455	420	875	455	151
PATUNGAN	865	457	408	865	457	153
PINGSAMHAN	978	513	465	978	513	183
BARANGAY 1 (POB.)	1,381	694	687	1,363	684	256
BARANGAY 2 (POB.)	765	371	394	765	371	143
TULAY (MABACAO)	1,566	771	795	1,566	771	280
MENDEZ-NUNEZ	15,044	7,361	7,683	15,044	7,361	2,794
ANULING	1,934	916	1,018	1,934	916	393
ASIS	2,500	1,219	1,281	2,500	1,219	420
GALICIA	2,401	1,179	1,222	2,401	1,179	447
PALDOPDC	1,068	537	531	1,068	537	180
PANUNGAN	1,363	719	644	1,363	719	160
BARANGAY 1 (POB.)	524	250	274	524	250	258
BARANGAY 2 (POB.)	871	406	465	871	406	105
BARANGAY 3 (POB.)	1,194	570	624	1,194	570	155
BARANGAY 4 (POB.)	581	280	301	581	280	225
BARANGAY 5 (POB.)	811	394	417	811	394	104

TOTAL AND PRIVATE HOUSEHOLD POPULATION BY SEX AND NUMBER OF PRIVATE HOUSEHOLDS
BY PROVINCE, MUNICIPALITY AND BARANGAY; 1980 - CONTINUED

(Total population includes the population of private households and collective households.)

MUNICIPALITY AND BARANGAY	TOTAL POPULATION		PRIVATE HOUSEHOLD POPULATION		NUMBER OF PRIVATE HOUSEHOLDS		
	BOTH SEXES	MALE	FEMALE	BOTH SEXES		MALE	FEMALE
BARANGAY 6 (POB)	1,076	534	542	1,076	534	542	202
BARANGAY 7 (POB)	721	357	364	721	357	364	149
NAIC	38,243	18,879	19,364	38,233	18,875	19,358	6,905
BAGONG KARSADA	1,153	601	552	1,153	601	552	189
BALSAHAN	691	334	357	691	334	357	119
BANCAAN	2,631	1,299	1,332	2,631	1,299	1,332	476
BUCCANA	1,188	566	622	1,181	565	616	211
BUCCANA SASAHAN	732	364	368	732	364	368	134
CAPT. C. NAZARENO (POB.)	885	400	485	883	398	485	165
CALUBCUB	477	244	233	477	244	233	86
CENTRAL	1,150	583	567	1,150	583	567	219
GOMEZ-ZAMORA (POB.)	1,173	572	601	1,173	572	601	207
HALANG	1,471	755	716	1,471	755	716	270
HUMBAC	591	270	321	591	270	321	110
IBAYD ESTACION	1,162	579	583	1,162	579	583	202
IBAYD SILANGAN	2,417	1,206	1,211	2,417	1,206	1,211	470
KANLURAN	2,427	1,165	1,262	2,427	1,165	1,262	411
LABAC	2,651	1,264	1,387	2,651	1,264	1,387	514
LATORIA	927	441	486	927	441	486	158
MABOLO	1,295	671	624	1,295	671	624	243
MAKINA	649	298	351	649	298	351	120
MALAINEN BAGO	2,185	1,106	1,079	2,185	1,106	1,079	357
MALAINEN LUMA	1,110	559	559	1,110	551	559	192
MOLINO	430	224	206	430	224	206	82
MUNTING NAPINDO	1,259	631	628	1,259	631	628	209
MUZON	1,210	586	624	1,210	586	624	202
PALANGUE	1,389	705	684	1,389	705	684	270
SABANG	944	489	455	944	489	455	180
SAN ROQUE	2,597	1,254	1,343	2,596	1,253	1,343	510
SANTULAN	543	255	288	543	255	288	99
SAPA	576	302	274	576	302	274	100
TIMALAN BALSAHAN	1,051	512	539	1,051	512	539	189
TIMALAN KANLURAN	1,279	652	627	1,279	652	627	211

TOTAL AND PRIVATE HOUSEHOLD POPULATION BY SEX AND NUMBER OF PRIVATE HOUSEHOLDS
BY PROVINCE, MUNICIPALITY AND BARANGAY: 1980 - CONTINUED

(Total population includes the population of private households and collective households.)

MUNICIPALITY AND BARANGAY	TOTAL POPULATION		PRIVATE HOUSEHOLD POPULATION		NUMBER OF PRIVATE HOUSEHOLDS		
	BOTH SEXES	MALE	FEMALE	BOTH SEXES		MALE	FEMALE
NOVEL ETA	14,460	7,154	7,306	14,459	7,153	7,306	2,537
MAGDINANG	1,119	550	569	1,119	550	569	188
POBLACION	989	492	497	988	491	497	178
SALCEDO	2,240	1,105	1,135	2,243	1,105	1,135	382
SAN ANTONIO	1,288	641	647	1,288	641	647	218
SAN JUAN	1,865	961	904	1,865	961	904	330
SAN RAFAEL I	2,094	991	1,103	2,094	991	1,103	370
SAN RAFAEL II	2,446	1,242	1,204	2,446	1,242	1,204	445
SAN JOSE	1,484	745	739	1,484	745	739	265
SANTA ROSA	935	427	508	935	427	508	161
ROSARIO	33,312	16,547	16,765	33,300	16,538	16,762	5,877
SI LANGAN (AVE MARIA)	4,573	2,221	2,352	4,573	2,221	2,352	804
BAGBAG	2,421	1,188	1,233	2,421	1,188	1,233	448
KANLURAN	2,310	1,170	1,140	2,310	1,170	1,140	418
LIGTONG I	4,731	2,321	2,410	4,729	2,319	2,410	771
LIGTONG II	1,616	825	791	1,616	825	791	274
MUZON	3,585	1,779	1,806	3,585	1,779	1,806	632
POBLACION	1,852	866	986	1,842	859	983	324
SAPA	5,371	2,712	2,659	5,371	2,712	2,659	966
TEJEROS	1,581	761	820	1,581	761	820	295
WAMA	5,272	2,704	2,568	5,272	2,704	2,568	946
SI LANG	52,321	26,306	26,015	51,877	25,944	25,933	9,285
ADLAS	460	234	226	463	234	226	80
BALITE I	549	287	262	549	287	262	103
BALITE II	795	403	392	795	403	392	143
BALUBAD	789	409	380	769	389	380	142
BATAS	1,189	612	577	1,189	612	577	217
BIGA	2,519	1,287	1,232	2,492	1,263	1,229	435
BILUSO	845	435	410	845	435	410	157

TOTAL AND PRIVATE HOUSEHOLD POPULATION BY SEX AND NUMBER OF PRIVATE HOUSEHOLDS
BY PROVINCE, MUNICIPALITY AND BARANGAY; 1960 - CONTINUED
(Total population includes the population of private households and collective households.)

MUNICIPALITY AND BARANGAY	TOTAL POPULATION		PRIVATE HOUSEHOLD POPULATION		NUMBER OF PRIVATE HOUSEHOLDS
	MALE	FEMALE	MALE	FEMALE	
BUHO	547	296	296	251	102
BUKAL	568	298	298	270	99
BULIHAN	392	163	163	229	68
KABANGAAN	514	259	259	255	96
CARMEN	521	260	260	261	88
HUKAY	670	353	317	317	119
I BA	1,869	973	973	896	337
INCHICAN	530	271	271	259	101
KALUBCOB	930	410	520	520	166
KAONG	2,371	1,182	2,371	931	412
LALAN I	1,452	733	1,189	719	271
LALAN II	1,660	829	831	829	325
LITLIT	1,605	827	778	778	285
LUCSUHIN	1,481	747	734	747	263
LUMIL	1,126	536	590	590	204
MANGUYAN	1,597	799	798	799	263
MALABAG	2,094	1,084	1,010	1,010	360
MATAAS NA BUROL	379	204	175	175	60
MUNTING ILDG	1,420	722	698	722	264
PALIGAMAN	534	262	272	272	102
PASONG LANGKA	672	318	354	354	121
BARANGAY 1 (POB.)	844	418	426	414	163
BARANGAY 2 (POB.)	874	425	449	425	159
BARANGAY 3 (POB.)	517	244	273	244	104
BARANGAY 4 (POB.)	1,113	519	594	519	191
BARANGAY 5 (POB.)	1,095	530	565	565	198
POOK	2,239	1,132	1,107	1,107	400
PULDNG BUNGA	1,330	684	646	646	231
PULDNG SAGUING	476	236	240	240	86
PUTING KAHAY	1,426	722	704	598	217
SABUTAN	2,350	1,195	1,155	1,155	425
SAN NIGUEL	1,764	899	865	865	293
SAN VICENTE	2,090	987	1,103	987	370
SANTOL	520	254	266	254	92
TARTARIA	1,106	658	448	448	160

TOTAL AND PRIVATE HOUSEHOLD POPULATION BY SEX AND NUMBER OF PRIVATE HOUSEHOLDS
BY PROVINCE, MUNICIPALITY AND BARANGAY: 1980 - CONTINUED

(Total population includes the population of private households and collective households.)

MUNICIPALITY AND BARANGAY	TOTAL POPULATION		PRIVATE HOUSEHOLD POPULATION		NUMBER OF PRIVATE HOUSEHOLDS
	BOTH SEXES	MALE	FEMALE	BOTH SEXES	
CALIBUYO	1,527	776	751	776	266
CAPIPISA	1,616	833	783	833	295
DAANG-AMAY	1,809	887	922	887	315
HALAYHAY	1,475	744	731	744	253
JULUGAN	8,169	4,131	4,038	4,124	1,495
PARADAHAN	1,806	918	888	905	306
BARANGAY 1 (POB.)	1,332	658	674	643	227
BARANGAY 2 (POB.)	1,133	554	579	554	200
BARANGAY 3 (POB.)	1,222	601	621	601	194
BARANGAY 4 (POB.)	1,291	608	683	608	224
PUNTA	2,633	1,271	1,362	1,271	460
SAHUD ULAN	712	366	346	366	134
SANJA MAYOR	1,805	905	900	905	306
SANTOL	1,383	708	675	708	235
TANAMAN	477	241	236	241	91
TRES CRUSES	1,233	616	617	616	220
LAMBINGAN	597	307	290	307	96
TERNATE	9,739	5,799	3,940	4,349	1,479
BARANGAY 1 (POB.)	1,730	872	858	872	307
BARANGAY 2 (POB.)	1,163	585	578	585	204
BUCANAN	112	55	57	55	22
BARANGAY 3 (POB.)	1,155	604	551	604	216
SAN JOSE	988	531	457	531	185
SAN JUAN	1,922	965	957	965	342
SAPANG	2,669	2,187	482	737	203
TRECE MARTIRES CITY	8,579	4,510	4,069	4,271	1,468
CABEZAS	617	317	300	317	111
CABUCO	754	378	376	378	147
DE DCAMPO	721	369	352	369	121
LALLANA	533	276	257	276	92
MARTIR ANTONIO SAN AGUSTIN (POB.)	1,455	759	696	755	231

TOTAL AND PRIVATE HOUSEHOLD POPULATION BY SEX AND NUMBER OF PRIVATE HOUSEHOLDS
BY PROVINCE, MUNICIPALITY AND BARANGAY, 1980 - CONTINUED

(Total population includes the population of private households and collective households.)

MUNICIPALITY AND BARANGAY	TOTAL POPULATION		PRIVATE HOUSEHOLD POPULATION		NUMBER OF PRIVATE HOUSEHOLDS
	BOTH SEXES	MALE	FEMALE	BOTH SEXES	
MARTIR FRANCISCO OSARIO (PROJECT)	379	186	193	377	184
MARTIR AGAPITO CONCEBU (LAGUNODIAN)	608	321	287	608	321
MARTIR NUGO PEREZ (LUCBANANI)	620	333	287	620	333
MARTIR LUIS AGUADO (PISCAL MUNDO)	345	176	169	345	176
MARTIR MAXIMO GREGORIO (LALIANG)	489	233	256	489	233
MARTIR MAXIMO INOCENCIO (B. POGON)	487	243	244	487	243
MARTIR SEVERINO LAPIDARIO (BAYOG)	458	282	176	364	192
MARTIR VICTORINO LUTANGIBITANGAN)	1,113	637	476	970	494

* ESTIMATED
** UNINHABITED
*** FOR FORMAL CREATION IN CONFORMITY WITH THE CONSTITUTION
**** DISPUTED