

1980

**GENSUS OF POPULATION BY
MUNICIPALITY AND BARANGAY**

KALINGGA APAYAO



REPUBLIC OF THE PHILIPPINES
NATIONAL ECONOMIC AND DEVELOPMENT AUTHORITY

HIS EXCELLENCY
PRESIDENT FERDINAND E. MARCOS
Chairman

Honorable PLACIDO L. MAPA, Jr.
Minister of Economic Planning and Director-General of the Authority
(Chairman of the National Census Coordinating Board)



NATIONAL CENSUS AND STATISTICS OFFICE
Honorable TITO A. MIJARES
Executive Director and Civil Registrar-General
Honorable MARCELO M. ORENSE
Assistant Executive Director

MALACANANG
MANILA

BY THE PRESIDENT OF THE PHILIPPINES

PROCLAMATION NO. 2170

DECLARING AS OFFICIAL THE 1980 POPULATION COUNT CONDUCTED
BY THE NATIONAL CENSUS AND STATISTICS OFFICE.

WHEREAS, pursuant to Batas Pambansa Blg. 72, the National Census and Statistics Office (NCSO) is tasked with undertaking a comprehensive census of population every decade, beginning in 1980, on the provincial, city, municipal and barangay levels;

WHEREAS, per his Memorandum dated January 12, 1982, the Chairman of the National Census Coordinating Board submits the final results of the 1980 census of population for the Philippines by province, city, municipality and barangay; and


WHEREAS under Section 8 of Batas Pambansa Blg. 72, the final population count as determined from the processed census returns shall be considered as official for all purposes only upon proclamation by the President.

NOW THEREFORE, I, FERDINAND E. MARCOS President of the Philippines, by Virtue of the powers vested in me by law, do hereby approve the Final Report of the National Census Coordinating Board on the 1980 Census of Population containing one volume of summary reports which shows a national population as of May 1, 1980 of 48,098,460, and 13 volumes of reports By Region, Province, City, Municipality and Barangay, as submitted by the National Census and Statistics Office which is appended to this proclamation as annex "A" and made an integral part hereof, and the same is hereby declared as official for all purposes.

IN WITNESS WHEREOF, I have hereunto set my hand, and caused the seal of the Republic of the Philippines to be affixed.

Done in the City of Manila this 12th day of March, in the year of Our Lord, nineteen hundred and eighty-two.

By the President:



President of the Philippines

JUAN C. TUVERA
Presidential Executive Assistant

MALACAÑANG
Manila

LETTER OF INSTRUCTIONS NO. 1175

TO: The National Economic and Development Authority
The National Census and Statistics Office
The Ministry of Local Government
The Ministry of Finance
The Ministry of the Budget
The Ministry of Justice
The Commission on Elections, and all Ministries, Bureaus, Offices, Agencies and Government Instrumentalities, including government-owned and controlled corporations

WHEREAS, Batas Pambansa Blg. 72 provides for the taking of a national census of population by province, city, municipality and barangay;

WHEREAS, the NEDA had submitted the preliminary results of the 1980 population census of the Philippines by municipality, city and province as conducted by the National Census and Statistics Office (NCSO), which results were approved by the President under LOI 1083, for official use by all agencies and instrumentalities of the government in their planning and/or appraisal of development activities relating to population and other population-related matters;

WHEREAS, the population count at the barangay level could not as yet be finalized by the NCSO inasmuch as there is no complete official listing of barangays available as of this date and it appears that the NCSO list does not tally with the lists provided by the Ministry of Local Governments, the Commission on Elections and the Ministry of Finance;

WHEREAS, Section 8 of Batas Pambansa Blg. 72 provides that "the final population count as determined from the processed census returns shall be considered *official for all purposes* upon proclamation by the President." (Underscoring supplied) NOW, THEREFORE, I, FERDINAND E. MARCOS, President of the Philippines, by virtue of the powers vested in me by law, do hereby order and direct as follows:


1. In order that the results of the 1980 population census may be proclaimed as provided under Batas Pambansa Blg. 72, and pending the issuance by the Ministry of Local Governments (MLG) of an integrated listing of barangays which shall be considered official for all purposes, the NCSO is hereby directed to finalize the population census at the barangay level by including therein the population counts in all barangays recognized by the Ministry of Local Governments and/or the Commission on Election (COMELEC).

2. Population counts of (a) barangays in existence in 1970 or 1972 which may not be found in either MILG or COMELEC lists, shall be included, and, (b) those barangays created (after the ratification of the Constitution in January 16, 1973) pursuant to Presidential Decree 86 or P.D. 86-A which concern mainly poblaciones, and in the case of Metro Manila, wards, shall be separately indicated and properly noted for formal creation in conformity with the Constitution.

3. Population counts of all other barangays which do not fall into categories (a) and (b) above shall be credited to the corresponding barangays of origin.

This Letter of Instructions shall take effect immediately.

Done in the City of Manila this 19th day of November, in the Year of Our Lord, nineteen hundred and eighty-one.



FERDINAND E. MARCOS
President of the Philippines

FOREWORD


Presented in Special Report No. 2 is the final population count classified by sex and the number of private households for each barangay, municipality and province in the region based on the data collected during the 1980 Census of Population in May 1980.

Pursuant to Batas Pambansa Bilang 72 approved on June 11, 1980, the President under Proclamation No. 2170 dated March 12, 1982, has declared official for all purposes the population count by barangay, by city/municipality and by province.

This provincial report is just one of the series of reports being prepared from the result of the 1980 Census, in addition to the volumes being published traditionally in every population census, Volume I is a provincial report for each of the 73 provinces, containing demographic and other characteristics of the population and housing characteristics, while Volume II is a National Summary and will present statistics for each region and province of the country. A special volume for the National Capital Region will also be published.

Hopefully, the statistics presented in this report will help government agencies in their development planning and program such as those for the Kilusang Kabuhayan at Kaunlaran (KKK), Biyaya ng Dagat, Samahang Nayon, etc.

The National Census and Statistics Office is thankful to His Excellency, the President of the Philippines, and to the Batasang Pambansa for authorizing the taking of the census. We are also grateful to the National Census Coordinating Board (NCCB) for coordinating a systematized involvement of government agencies and instrumentalities in the census taking. Our gratitude is also due to the different ministries and other national offices, the local governments and the mass media for their active participation during the field operation. Special mention is made of the assistance and cooperation of the Ministry of Education and Culture whose teachers acted as census supervisors and enumerators during the field enumeration.


TITO A. MIJARES
Executive Director

Manila

April 1982

**TOTAL AND PRIVATE HOUSEHOLD POPULATION BY SEX AND NUMBER OF PRIVATE HOUSEHOLDS
BY PROVINCE, MUNICIPALITY AND BARANGAY, 1960**
(Total population includes the population of private households and collective households.)

MUNICIPALITY AND BARANGAY	TOTAL POPULATION		PRIVATE HOUSEHOLD POPULATION		NUMBER OF PRIVATE HOUSEHOLDS		
	MALE	FEMALE	MALE	FEMALE	MALE	FEMALE	
KALINGA-APAYAO	185,063	94,506	90,557	184,166	93,686	90,480	33,307
BALBALAN	9,168	4,689	4,479	9,167	4,688	4,479	1,481
ABABAN	349	171	178	349	171	178	52
BALANTOY	954	466	488	954	466	488	149
BALBALAN PROPER	695	360	335	695	360	335	116
BALBALASANG	717	390	327	717	390	327	114
BUAYA	754	379	375	754	379	375	120
DAO-ANGAN	478	237	241	478	237	241	80
GAMAN	810	406	404	810	406	404	127
MARACA	574	304	270	574	304	270	102
KABUGAD (MALING)	349	180	169	349	180	169	53
PANTIKIAN	785	410	375	785	410	375	137
POSUDY	937	467	470	937	467	470	136
SALEGSEG (POBLACION)	760	387	373	760	387	373	121
TALALANG	305	159	146	305	159	146	49
TAWANG	701	373	328	701	373	328	125
CALANASAN (EAYAGI)	5,556	2,913	2,643	5,554	2,912	2,642	1,153
BUTAD	444	232	212	444	232	212	96
CADACLAN	208	107	101	208	107	101	50
LANGHAD	210	119	91	210	119	91	50
LUBONG	320	185	135	320	185	135	63
MACULILIAN	328	176	152	328	176	152	64
NAMALTUGAN	1,022	518	504	1,020	517	503	210
POBLACION	616	321	295	616	321	295	123
SABANGAN	425	223	202	425	223	202	79
SANTA FILMENA	430	215	215	430	215	215	91

**TOTAL AND PRIVATE HOUSEHOLD POPULATION BY SEX AND NUMBER OF PRIVATE HOUSEHOLDS
BY PROVINCE, MUNICIPALITY AND BARANGAY: 1980 - CONTINUED**
(Total population includes the population of private households and collective households.)

MUNICIPALITY AND BARANGAY	TOTAL POPULATION		PRIVATE HOUSEHOLD POPULATION		NUMBER OF PRIVATE HOUSEHOLDS		
	BOTH SEXES	MALE	FEMALE	BOTH SEXES			
CCNER	14,196	7,346	6,850	14,113	7,264	6,849	2,587
ALLANGINGAN	536	276	260	536	276	260	94
BULUAN	1,194	646	548	1,194	646	548	234
CAGLAYAN (NEW POPULATION)	990	495	495	990	495	495	171
CALAFUG	450	246	204	450	246	204	92
CUPIS	231	115	116	231	115	116	39
DAGA	1,723	874	849	1,723	874	849	306
GUINANGAMAN	532	265	267	532	265	267	100
KARIKITAN	1,200	664	536	1,131	596	535	196
KATABLANGAN	392	198	194	392	198	194	71
MALAMA	1,208	601	607	1,208	601	607	231
HANAG	2,162	1,132	1,030	2,148	1,118	1,030	381
NABUANGAN	361	175	186	361	175	186	59
PADDAGAN	866	430	436	866	430	436	158
PUGUIN	525	273	252	525	273	252	97
RIPANG (OLD POPULATION)	410	207	203	410	207	203	80
SACPIL	662	346	316	662	346	316	135
TALIFUGC	754	403	351	754	403	351	143
FLORA	12,295	6,302	5,993	12,271	6,280	5,991	2,277
ALLIG	1,418	714	704	1,418	714	704	266
ANNINIPAN	886	463	423	886	463	423	162
ATOK	1,060	521	539	1,041	502	539	197
BAGUTONG	1,006	488	518	1,006	488	518	192
BALASI	207	108	99	207	108	99	54
BALLUYAN	1,990	1,069	921	1,990	1,069	921	356
MALAYUGAN	1,294	685	609	1,294	685	609	223
MALUBIRIT	1,750	884	866	1,750	884	866	346
POBLACION	2,079	1,045	1,034	2,074	1,042	1,032	368

TOTAL AND PRIVATE HOUSEHOLD POPULATION BY SEX AND NUMBER OF PRIVATE HOUSEHOLDS
BY PROVINCE, MUNICIPALITY AND BARANGAY, 1960 - CONTINUED

(Total population includes the population of private households and collective households.)

MUNICIPALITY AND BARANGAY	TOTAL POPULATION		PRIVATE HOUSEHOLD POPULATION		NUMBER OF PRIVATE HOUSEHOLDS		
	BOTH SEXES	MALE	FEMALE	BOTH SEXES	MALE	FEMALE	
TAMALUNGG	605	325	280	605	325	280	113
KABUGAO	9,600	4,904	4,696	9,596	4,902	4,694	1,611
BADJUAT	596	315	281	596	315	281	95
BALIWANAN	354	181	173	354	181	173	63
BULLU	478	256	222	478	256	222	70
DAGARA	406	212	194	406	212	194	59
DIBAGAT	573	287	286	573	287	286	115
KABITAYAN	389	192	197	389	192	197	73
KARAGAMAN	506	267	239	506	267	239	73
KUNAD	485	243	242	485	243	242	88
LACO	282	140	142	282	140	142	44
LENNENG (LIYENG)	805	421	388	809	421	388	140
LUCAB	543	274	269	543	274	269	80
LUTTUACAN	509	266	243	509	266	243	93
MADATAG	625	308	317	625	308	317	117
MADDURANG	209	109	100	209	109	100	32
MAGABTA	116	65	51	116	65	51	17
MARAGAT	360	178	182	360	178	182	63
MUSIMUT	619	319	300	619	319	300	103
NAGBALAYAN	406	193	213	406	193	213	59
POBLACION	1,041	523	518	1,037	521	516	166
TUYANGAN	199	105	94	199	105	94	39
MAGA	95	50	45	95	50	45	22
LUBUANGAN	8,545	4,355	4,190	8,413	4,266	4,147	1,570
DANGGAY	1,081	551	530	1,081	551	530	207
MABILONG	1,245	642	603	1,235	632	603	253
MABONGTCT	1,014	490	524	1,014	490	524	158
POBLACION	2,810	1,495	1,315	2,688	1,376	1,312	494
TANGLAG	746	361	385	746	361	385	134
UMA LOWER	945	498	447	945	498	447	187
UMA UPPER	704	358	346	704	358	346	137

**TOTAL AND PRIVATE HOUSEHOLD POPULATION BY SEX AND NUMBER OF PRIVATE HOUSEHOLDS
BY PROVINCE, MUNICIPALITY AND BANGALAY; 1980 - CONTINUED**

(Total population includes the population of private households and collective households.)

MUNICIPALITY AND BANGALAY	TOTAL POPULATION		PRIVATE HOUSEHOLD POPULATION		NUMBER OF PRIVATE HOUSEHOLDS		
	BOTH SEXES	MALE	FEMALE	BOTH SEXES	MALE	FEMALE	
LUNA	13,668	6,921	6,747	13,633	6,899	6,734	2,307
BACSAV	1,458	750	708	1,458	750	708	254
CAPAGAYPAYAN	803	397	406	803	397	406	127
DAGUPAN	1,621	820	801	1,589	801	788	277
LAPPA	454	229	225	454	229	225	69
MARAG	1,704	849	855	1,704	849	855	279
POBLACION	1,263	652	611	1,260	649	611	233
QUIRINO	803	416	387	803	416	387	139
SALVACION	445	231	214	445	231	214	93
SAN FRANCISCO	790	402	388	790	402	388	132
SAN ISIDRO	1,393	749	644	1,393	749	644	214
SAN SEBASTIAN	521	263	258	521	263	258	112
SANTA LUNA	834	406	428	834	406	428	123
TUNDG	934	453	481	934	453	481	153
ZUMIGUI	645	304	341	645	304	341	102
PASIL	6,872	3,412	3,460	6,858	3,399	3,459	1,288
ABLEG	459	235	224	459	235	224	88
BALATOC	963	487	476	955	480	475	203
BALINGIAGAO NORTE	471	232	232	471	239	232	83
CAGALUAN	889	433	456	883	427	456	176
COLAYO	405	206	199	405	206	199	69
DALUPA	371	178	193	371	178	193	70
DANGTALAN	438	219	219	438	219	219	78
GALDANG (CASALGAN)	585	294	291	585	294	291	111
GUIMANG (POBLACION)	491	244	247	491	244	247	93
MAGSILAY	500	239	261	500	239	261	90
MALUCSAD	378	190	188	378	190	188	66
PUGONG	617	284	333	617	284	333	103
BALENCIAGAO SUR	305	164	141	305	164	141	58
PINUKPUK	17,362	8,947	8,415	17,357	8,945	8,412	3,094

**TOTAL AND PRIVATE HOUSEHOLD POPULATION BY SEX AND NUMBER OF PRIVATE HOUSEHOLDS
BY PROVINCE, MUNICIPALITY AND BAKANGAY: 1980 - CONTINUED**

(Total population includes the population of private households and collective households.)

MUNICIPALITY AND BAKANGAY	TOTAL POPULATION		PRIVATE HOUSEHOLD POPULATION		NUMBER OF PRIVATE HOUSEHOLDS
	MALE	FEMALE	MALE	FEMALE	
ACIGA	971	501	470	501	174
ALLAGUIA	1,002	510	492	510	152
AMNACIAN	1,505	794	711	794	273
APATAN	826	425	401	425	161
BA-AY (BADAY)	550	286	264	286	84
BALLAYANGON	776	382	394	382	131
BAYAD	978	502	476	502	177
BONDONG-MAGUD	537	280	257	280	90
CAMCAMLLOG	893	453	440	453	158
CATABBOGAN	1,209	604	605	604	224
DUGPA	502	258	244	258	96
KAMAGAYAN	610	311	299	311	106
ASIBANGLAN	788	386	402	386	123
LIMDS	444	237	207	237	102
HAGADGAG	513	279	234	279	85
MALAGNAT	801	420	381	420	153
HAPAGO	481	234	247	234	90
PAKAWIT	433	223	210	223	73
PINUKPUK JUNCTION	1,415	753	662	753	268
SOCBOT	822	427	395	427	145
TAGA (POBLACION)	1,306	682	624	682	229
PUDTOL	7,598	4,038	3,560	4,038	1,344
AGA	290	199	91	231	48
ALEM	720	385	335	385	131
CABATACAN	1,108	574	534	574	214
CACALLAGAN	640	359	281	311	124
KAPANNIKIAN	627	337	290	337	113
LOWER MATDN	133	72	61	72	24
MALIBANG	326	182	144	182	61
MATAGUISI	467	252	215	252	83
POBLACION	1,678	859	819	818	259
PUGO (SAN ANTONIO)	444	239	205	239	78
SMAN	981	489	492	488	178

TOTAL AND PRIVATE HOUSEHOLD POPULATION BY SEX AND NUMBER OF PRIVATE HOUSEHOLDS
BY PROVINCE, MUNICIPALITY AND BARANGAY: 1960 - CONTINUED

(Total population includes the population of private households and collective households.)

MUNICIPALITY AND BARANGAY	TOTAL POPULATION		PRIVATE HOUSEHOLD POPULATION		NUMBER OF PRIVATE HOUSEHOLDS		
	MALE	FEMALE	MALE	FEMALE	MALE	FEMALE	
UPPER MATGN	184	91	93	184	91	93	31
RIZAL (LIWAN)	11,637	5,917	5,915	11,635	5,915	5,660	2,107
BARALAG (POBLACION)	2,351	1,159	1,157	2,349	1,157	1,192	404
CALADCAN	906	483	483	906	483	423	141
CANARAD (LIWAN SUR)	183	89	89	183	89	94	30
KINAMA	1,506	825	825	1,506	825	681	335
LIWAN EAST	877	462	462	877	462	415	158
LIWAN WEST	1,209	625	625	1,209	625	584	233
MACUTAY	3,208	1,627	1,627	3,208	1,627	1,581	567
SAN PASQUAL	708	358	358	708	358	350	120
SAN QUINTIN	318	152	152	318	152	166	56
SANTOR	371	197	197	371	197	174	63
SANTA MARCELA	7,768	3,960	3,960	7,768	3,960	3,808	1,419
BAROCBOC	1,816	965	965	1,816	965	851	325
CCNSUELO	1,024	512	512	1,024	512	512	203
INELDA (SIPA ANNEX)	551	282	282	551	282	269	101
HALEKKEG.	1,136	561	561	1,136	561	575	202
MARCELA (POB)	1,340	675	675	1,340	675	665	230
PANAY	504	250	250	504	250	254	100
SAN ANTONIO	541	289	289	541	289	252	105
SIPA PRCPER	856	426	426	856	426	430	153
TABUK	42,768	21,706	21,062	42,328	21,309	21,019	7,560
AGBANAMANG	2,543	1,316	1,227	2,539	1,312	1,227	476
ANLAD	653	316	337	653	316	337	111
APPAS	1,444	744	760	1,444	744	700	244
BAGUMBAYAN	545	280	265	503	239	264	90
BALAMAG	1,774	895	879	1,774	895	879	351
BALONG	767	385	382	767	385	382	130
BANTAY	522	259	263	515	252	263	105

TOTAL AND PRIVATE HOUSEHOLD POPULATION BY SEX AND NUMBER OF PRIVATE HOUSEHOLDS
BY PROVINCE, MUNICIPALITY AND BARANGAY: 1990 - CONTINUED
(Total population includes the population of private households and collective households.)

MUNICIPALITY AND BARANGAY	TOTAL POPULATION		PRIVATE HOUSEHOLD POPULATION		NUMBER OF PRIVATE HOUSEHOLDS
	MALE	FEMALE	MALE	FEMALE	
BULANAD	7,746	3,989	3,757	3,738	1,377
CABARITAN	580	290	290	290	103
CABARDAN	952	484	484	468	184
CALAGCAG	1,828	926	926	902	299
CALANAN	1,140	575	575	565	219
DILAG	1,006	482	482	524	189
DUPAG	864	468	396	396	124
GOBGOB	1,280	645	645	635	230
GULLAYON	457	237	237	220	84
LANNA	537	264	264	273	103
LAYA EAST	1,558	788	788	770	265
LAYA WEST	913	473	440	440	143
LOCOS	829	397	432	432	147
MAGNAD	832	400	432	432	145
MAGSAYSAY	1,847	920	927	914	346
MALALAO	971	512	459	459	176
MASABLANG	802	406	396	396	139
NAMBARAN	862	459	802	403	167
NAHBUCAYAN	492	259	259	233	91
NANENG	309	167	142	142	52
POBLACION	6,534	3,260	3,274	3,264	1,115
SAN JUAN	639	346	293	293	101
SUYANG	395	190	205	205	59
TUGA	1,147	574	573	573	195
TANUDAN	6,327	3,227	3,110	3,100	1,128
ANGACAN	384	186	186	198	77
BABBANDY	397	193	204	204	68
DACALAN	437	231	231	206	82
G-ANG	408	202	206	206	86
LOWER MANGALI	237	132	132	105	47
LOWER TALOCTOC	575	280	295	295	93
LOWER LUBO	680	345	335	335	111
UPPER LUBO	455	244	211	211	99

**TOTAL AND PRIVATE HOUSEHOLD POPULATION BY SEX AND NUMBER OF PRIVATE HOUSEHOLDS
BY PROVINCE, MUNICIPALITY AND BARANGAY, 1960 - CONTINUED**

(Total population includes the population of private households and collective households.)

MUNICIPALITY AND BARANGAY	TOTAL POPULATION		PRIVATE HOUSEHOLD POPULATION		NUMBER OF PRIVATE HOUSEHOLDS		
	BOTH SEXES	MALE	FEMALE	BOTH SEXES		MALE	FEMALE
NABACA	814	426	388	814	426	388	144
PANGOL	683	372	311	683	372	311	105
POBLACION	666	319	347	666	319	347	123
UPPER TALOCTOC	591	297	294	591	297	294	93
TINGLAYAN	21,703	5,769	5,934	21,703	5,769	5,934	2,381
AMBAYO LEGLEG	298	154	144	298	154	144	56
BANGAD	1,385	661	724	1,385	661	724	305
BASAD	1,056	502	554	1,056	502	554	256
BELONG MANUBAL	474	224	250	474	224	250	96
BUTBUT-NGIBAT (BUTBUT)	799	411	388	799	411	388	170
BUGNAY	648	313	335	648	313	335	142
BUSCALAN-LOCONG (BUSCALAN)	1,012	516	496	1,012	516	496	217
DAMANAD	810	442	368	810	442	368	153
LUPLUPA	526	256	270	526	256	270	101
MALLANGO	744	384	360	744	384	360	136
POBLACION	770	377	393	770	377	393	136
SUMADEL 1	889	438	451	889	438	451	158
SUMADEL 2	921	443	478	921	443	478	170
TULGAO	1,371	648	723	1,371	648	723	285

* ESTIMATED
 ** UNINHABITED
 *** FOR FORMAL CREATION IN CONFORMITY WITH THE CONSTITUTION
 **** DISPUTED