


SPECIAL REPORT NO. 2

1980

**CENSUS OF POPULATION BY
MUNICIPALITY AND BARANGAY**

RIZAL

REPUBLIC OF THE PHILIPPINES
NATIONAL ECONOMIC AND DEVELOPMENT AUTHORITY
NATIONAL CENSUS AND STATISTICS OFFICE
MANILA





REPUBLIC OF THE PHILIPPINES
NATIONAL ECONOMIC AND DEVELOPMENT AUTHORITY

HIS EXCELLENCY
PRESIDENT FERDINAND E. MARCOS
Chairman

Honorable PLACIDO L. MAPA, Jr.
Minister of Economic Planning and Director-General of the Authority
(Chairman of the National Census Coordinating Board)



NATIONAL CENSUS AND STATISTICS OFFICE
Honorable TITO A. MIJARES
Executive Director and Civil Registrar-General
Honorable MARCELO M. ORENSE
Assistant Executive Director

MALACANANG
MANILA

BY THE PRESIDENT OF THE PHILIPPINES
PROCLAMATION NO. 2170

DECLARING AS OFFICIAL THE 1980 POPULATION COUNT CONDUCTED
BY THE NATIONAL CENSUS AND STATISTICS OFFICE.

WHEREAS, pursuant to Batas Pambansa Blg. 72, the National Census and Statistics Office (NCSO) is tasked with undertaking a comprehensive census of population every decade, beginning in 1980, on the provincial, city, municipal and barangay levels;


WHEREAS, per his Memorandum dated January 12, 1982, the Chairman of the National Census Coordinating Board submits the final results of the 1980 census of population for the Philippines by province, city, municipality and barangay; and

WHEREAS under Section 8 of Batas Pambansa Blg. 72, the final population count as determined from the processed census returns shall be considered as official for all purposes only upon proclamation by the President.

NOW THEREFORE, I, FERDINAND E. MARCOS President of the Philippines, by Virtue of the powers vested in me by law, do hereby approve the Final Report of the National Census Coordinating Board on the 1980 Census of Population containing one volume of summary reports which shows a national population as of May 1, 1980 of 48,098,460, and 13 volumes of reports By Region, Province, City, Municipality and Barangay, as submitted by the National Census and Statistics Office which is appended to this proclamation as annex "A" and made an integral part hereof, and the same is hereby declared as official for all purposes.

IN WITNESS WHEREOF, I have hereunto set my hand, and caused the seal of the Republic of the Philippines to be affixed.
Done in the City of Manila this 12th day of March, in the year of Our Lord, nineteen hundred and eighty-two.

By the President:



President of the Philippines

JUAN C. TIVERA

Presidential Executive Assistant

MALACAÑANG
Manila

LETTER OF INSTRUCTIONS NO. 1175

TO: The National Economic and Development Authority
The National Census and Statistics Office
The Ministry of Local Government
The Ministry of Finance
The Ministry of the Budget
The Ministry of Justice
The Commission on Elections, and all Ministries, Bureaus, Offices, Agencies and Government Instrumentalities, including government-owned and controlled corporations

WHEREAS, Batas Pambansa Blg. 72 provides for the taking of a national census of population by province, city, municipality and barangay;

WHEREAS, the NEDA had submitted the preliminary results of the 1980 population census of the Philippines by municipality, city and province as conducted by the National Census and Statistics Office (NCSO), which results were approved by the President under LOI 1083, for official use by all agencies and instrumentalities of the government in their planning and/or appraisal of development activities relating to population and other population-related matters;

WHEREAS, the population count at the barangay level could not as yet be finalized by the NCSO inasmuch as there is no complete official listing of barangays available as of this date and it appears that the NCSO list does not tally with the lists provided by the Ministry of Local Governments, the Commission on Elections and the Ministry of Finance;

WHEREAS, Section 8 of Batas Pambansa Blg. 72 provides that "the final population count as determined from the processed census returns shall be considered *official for all purposes* upon proclamation by the President." (Underscoring supplied) NOW, THEREFORE, I, FERDINAND E. MARCOS, President of the Philippines, by virtue of the powers vested in me by law, do hereby order and direct as follows:


1. In order that the results of the 1980 population census may be proclaimed as provided under Batas Pambansa Blg. 72, and pending the issuance by the Ministry of Local Governments (MLG) of an integrated listing of barangays which shall be considered official for all purposes, the NCSO is hereby directed to finalize the population census at the barangay level by including therein the population counts in all barangays recognized by the Ministry of Local Governments and/or the Commission on Election (COMELEC).

2. Population counts of (a) barangays in existence in 1970 or 1972 which may not be found in either MLG or COMELEC lists, shall be included, and, (b) those barangays created (after the ratification of the Constitution in January 16, 1973) pursuant to Presidential Decree 86 or P.D. 86-A which concern mainly poblaciones, and in the case of Metro Manila, wards, shall be separately indicated and properly noted for formal creation in conformity with the Constitution.

3. Population counts of all other barangays which do not fall into categories (a) and (b) above shall be credited to the corresponding barangays of origin.

This Letter of Instructions shall take effect immediately.

Done in the City of Manila this 19th day of November, in the Year of Our Lord, nineteen hundred and eighty-one.



FERDINAND E. MARCOS
President of the Philippines

FOREWORD

Presented in Special Report No. 2 is the final population count classified by sex and the number of private households for each barangay, municipality and province in the region based on the data collected during the 1980 Census of Population in May 1980.

Pursuant to Batas Pambansa Bilang 72 approved on June 11, 1980, the President under Proclamation No. 2170 dated March 12, 1982, has declared official for all purposes the population count by barangay, by city/municipality and by province.

This provincial report is just one of the series of reports being prepared from the result of the 1980 Census, in addition to the volumes being published traditionally in every population census, Volume I is a provincial report for each of the 73 provinces, containing demographic and other characteristics of the population and housing characteristics, while Volume II is a National Summary and will present statistics for each region and province of the country. A special volume for the National Capital Region will also be published.

Hopefully, the statistics presented in this report will help government agencies in their development planning and program such as those for the Kilusang Kabuhayan at Kaunlaran (KKK), Biyaya ng Dagat, Samahang Nayon, etc.

The National Census and Statistics Office is thankful to His Excellency, the President of the Philippines, and to the Batasang Pambansa for authorizing the taking of the census. We are also grateful to the National Census Coordinating Board (NCCB) for coordinating a systematized involvement of government agencies and instrumentalities in the census taking. Our gratitude is also due to the different ministries and other national offices, the local governments and the mass media for their active participation during the field operation. Special mention is made of the assistance and cooperation of the Ministry of Education and Culture whose teachers acted as census supervisors and enumerators during the field enumeration.


TITO A. MUIARES
Executive Director

Manila

April 1982

**TOTAL AND PRIVATE HOUSEHOLD POPULATION BY SEX AND NUMBER OF PRIVATE HOUSEHOLDS
BY PROVINCE, MUNICIPALITY AND BARANGAY: 1960**

(Total population includes the population of private households and collective households.)

MUNICIPALITY AND BARANGAY	TOTAL POPULATION		PRIVATE HOUSEHOLD POPULATION		NUMBER OF PRIVATE HOUSEHOLDS		
	MALE	FEMALE	MALE	FEMALE	MALE	FEMALE	
RIZAL	555,533	277,656	277,877	552,777	275,843	276,934	99,643
ANGONO	26,571	13,043	13,528	26,058	12,797	13,261	4,707
BAGUMBAYAN	1,934	950	984	1,934	950	984	349
KALAYAAN	3,025	1,465	1,560	3,025	1,465	1,560	521
POBLACION (BABA)	1,386	683	703	1,385	682	703	255
POBLACION (TAAS)	789	375	414	789	375	414	138
SAN ISIDRO	7,896	3,937	3,959	7,874	3,932	3,942	1,399
SAN PEDRO	1,406	675	731	1,406	675	731	265
SAN ROQUE	5,395	2,660	2,735	4,905	2,420	2,485	929
SAN VICENTE	2,816	1,365	1,451	2,816	1,365	1,451	502
STO. NIÑO	1,924	933	991	1,924	933	991	349
ANTIPOLO	68,912	34,542	34,370	68,776	34,431	34,345	13,120
CALANIS	798	419	379	798	419	379	161
CUPANG	6,680	3,449	3,231	6,680	3,449	3,231	1,176
DE LA PAZ (POB.)	12,810	6,207	6,603	12,810	6,207	6,683	2,462
MAYAYOT	3,942	2,002	1,940	3,942	2,002	1,940	747
SAN ISIDRO (POB.)	9,919	5,062	4,857	9,919	5,062	4,857	1,830
SAN JOSE (POB.)	18,577	9,407	9,170	18,491	9,325	9,166	3,778
SAN ROQUE (POB.)	12,811	6,264	6,547	12,790	6,264	6,526	2,344
MANJUGAN	3,375	1,732	1,643	3,346	1,703	1,643	628
BARAS	11,196	5,702	5,494	11,168	5,679	5,489	1,930
EVANGELISTA	1,132	582	550	1,132	582	550	175
RIZAL (POBLACION)	1,213	644	569	1,213	644	569	211
SAN JOSE	746	365	381	746	365	381	125

TOTAL AND PRIVATE HOUSEHOLD POPULATION BY SEX AND NUMBER OF PRIVATE HOUSEHOLDS
BY PROVINCE, MUNICIPALITY AND BARANGAY: 1990 - CONTINUED

(Total population includes the population of private households and collective households.)

MUNICIPALITY AND BARANGAY	TOTAL POPULATION		PRIVATE HOUSEHOLD POPULATION		NUMBER OF PRIVATE HOUSEHOLDS
	MALE	FEMALE	MALE	FEMALE	
SAN SALVADOR	1,158	573	1,158	573	199
SANTIAGO	1,756	884	1,756	884	305
CONCEPCION	532	266	532	266	84
SAN JUAN	989	474	979	469	147
SAN MIGUEL	742	368	742	368	120
MABIYI	1,140	574	1,140	574	179
PINUGAY	1,798	960	1,770	942	385
BINANGONAN	80,980	40,610	80,977	40,600	13,818
BANGAD	901	459	901	459	149
BATINGAN	3,114	1,569	3,114	1,569	545
BILIBIRAN	3,100	1,608	3,100	1,608	541
BINITIGAN	409	205	409	205	71
BOMBONG	1,544	774	1,544	774	244
BUHANGIN	1,239	632	1,239	632	208
CALUMPANG	5,813	2,855	5,813	2,855	1,004
GINDONG SANAY	918	459	918	459	142
GULOD	563	277	563	277	93
HABAGATAN	1,046	504	1,046	504	177
ITHAN	1,171	589	1,171	589	193
JANOSA	1,695	840	1,695	840	263
KALAKAAN	5,162	2,566	5,162	2,566	89
KALINAMAN	960	495	960	495	144
KASILE	221	109	221	109	36
KAYTOME	1,062	537	1,062	537	163
KINABOOGAN	728	375	728	375	121
KINAGATAN	684	340	684	340	112
LIBIS (POBLACION)	4,911	2,400	4,907	2,396	837
LIMBON-LIMBON	508	251	508	251	82
LUNSAO	3,084	1,535	3,084	1,535	524
MAHABANG PARANG	1,544	805	1,544	805	269
MACAMOT	1,347	665	1,347	665	229
MAMBIG	1,336	646	1,336	646	218
PALANGOY	1,817	946	1,817	946	307

TOTAL AND PRIVATE HOUSEHOLD POPULATION BY SEX AND NUMBER OF PRIVATE HOUSEHOLDS
BY PROVINCE, MUNICIPALITY AND BARANGAY, 1990 - CONTINUED

(Total population includes the population of private households and collective households.)

MUNICIPALITY AND BARANGAY	TOTAL POPULATION		PRIVATE HOUSEHOLD POPULATION		NUMBER OF PRIVATE HOUSEHOLDS		
	BOTH SEXES	MALE	FEMALE	BOTH SEXES		MALE	FEMALE
PANTOK	3,428	1,736	1,692	3,422	1,730	1,692	564
PIAPILA	3,940	1,958	1,982	3,940	1,958	1,982	677
PINAGDILAMAN	432	218	214	432	218	214	75
PIPINDAN	1,381	720	661	1,381	720	661	228
RAYAP-TALIN	1,083	556	527	1,083	556	527	183
SAPANG	1,320	656	664	1,321	656	664	207
TABON	630	322	308	630	322	308	102
TAGPDS	2,190	1,113	1,077	2,190	1,113	1,077	390
TATALA	1,242	650	592	1,242	650	592	221
TAYJAMAN	11,440	5,757	5,683	11,440	5,757	5,683	2,091
LAYUNAN (POB.)	3,253	1,595	1,658	3,253	1,595	1,658	535
LIBID (POB.)	4,946	2,487	2,459	4,946	2,487	2,459	816
MALAKABAN	818	398	420	818	398	420	141
CAINITA	59,025	28,528	30,497	58,671	28,429	30,242	10,966
SAN ANDRES (POB.)	10,715	5,125	5,590	10,549	5,196	5,444	1,979
SAN ISIDRO	10,313	4,990	5,323	10,308	4,985	5,323	1,828
SAN JUAN	16,162	7,897	8,265	16,162	7,897	8,265	2,984
SAN ROQUE	2,265	1,080	1,185	2,223	1,089	1,143	411
SANTA ROSA	1,622	769	853	1,622	769	853	366
SANTO NINO	3,313	1,586	1,727	3,313	1,586	1,727	639
SANTO DOMINGO	14,635	7,081	7,554	14,503	7,016	7,487	2,779
CARDENA	24,503	12,289	12,214	24,502	12,288	12,214	4,371
BALIBAGO	1,595	787	808	1,595	787	808	277
BOOR	569	317	252	569	317	252	94
CALAHAN	1,510	752	758	1,510	752	758	289
DALIG	2,204	1,125	1,079	2,204	1,125	1,079	385
DEL REMEDIO (POB.)	1,492	722	770	1,492	722	770	266
IGLESIA (POB.)	911	447	464	913	446	464	154
LANBAC	1,485	732	753	1,485	732	753	288
LDOC	3,618	1,823	1,795	3,618	1,823	1,795	671
MALANGGAN-CALUBAGAN	300	142	158	300	142	158	53

TOTAL AND PRIVATE HOUSEHOLD POPULATION BY SEX AND NUMBER OF PRIVATE HOUSEHOLDS
BY PROVINCE, MUNICIPALITY AND BARANGAY, 1980 - CONTINUED

(Total population includes the population of private households and collective households.)

MUNICIPALITY AND BARANGAY	TOTAL POPULATION		PRIVATE HOUSEHOLD POPULATION		NUMBER OF PRIVATE HOUSEHOLDS	
	MALE	FEMALE	MALE	FEMALE	MALE	FEMALE
NAGSULO	173	80	93	80	31	31
NAVITAS	1,937	931	1,006	931	332	332
PATUNHAY	1,473	764	709	764	251	251
REAL (POBLACION)	659	344	315	344	119	119
SAMPAD	797	387	410	387	126	126
SAN ROQUE (POB.)	1,950	996	954	996	346	346
SUBAY	2,175	1,075	1,100	1,075	369	369
TICULLIO	1,036	509	527	509	183	183
TUNA	619	291	328	291	137	137
JALAJALA						
BAGUMBONG	11,945	5,803	6,142	5,803	2,103	2,103
BAYUGO	1,590	804	786	804	285	285
SECOND DISTRICT (POB)	1,705	800	905	800	309	309
THIRD DISTRICT (POB)	939	451	488	451	148	148
LUBO	813	410	403	410	145	145
PAGKALINAMAN	689	323	366	323	118	118
PALAYPALAY	664	307	357	307	118	118
PUNTA	747	358	389	358	124	124
SIPSIPIN	1,511	772	747	772	262	262
FIRST DISTRICT (POB)	1,300	630	739	630	222	222
	1,987	948	1,039	948	372	372
MONTALBAN						
BALITE (POBLACION)	41,859	20,695	21,164	20,695	7,694	7,694
BURGOS	4,594	2,355	2,239	2,355	808	808
GERONIMO	9,219	4,601	4,618	4,601	1,688	1,688
MACABOD	2,554	1,259	1,295	1,259	448	448
MANGGAHAN	1,136	514	622	514	240	240
MASCAP	3,656	1,813	1,843	1,813	640	640
PURAY	1,010	468	542	468	224	224
ROSARIO	714	330	384	330	152	152
SAN ISIDRO	2,243	1,108	1,135	1,108	374	374
SAN JOSE	1,779	853	926	853	312	312
	8,121	4,064	4,057	4,064	1,514	1,514

TOTAL AND PRIVATE HOUSEHOLD POPULATION BY SEX AND NUMBER OF PRIVATE HOUSEHOLDS
BY PROVINCE, MUNICIPALITY AND BARANGAY: 1980 - CONTINUED
(Total population includes the population of private households and collective households.)

MUNICIPALITY AND BARANGAY	TOTAL POPULATION		PRIVATE HOUSEHOLD POPULATION		NUMBER OF PRIVATE HOUSEHOLDS		
	MALE	FEMALE	MALE	FEMALE			
SAN RAFAEL	6,833	3,503	3,330	6,742	3,412	3,330	1,294
MORONG	24,858	12,322	12,536	24,803	12,298	12,502	4,431
BOHORONGAN	1,176	600	576	1,176	600	576	198
CANIGUAN-CALERO-LAYANG	1,978	998	980	1,978	998	980	343
LAGUNDI	3,500	1,761	1,739	3,503	1,761	1,739	597
MAYBANCAL	2,492	1,242	1,250	2,492	1,242	1,250	429
SAN GUILLEMO	4,223	2,119	2,104	4,223	2,119	2,104	773
SAN JOSE	1,338	654	684	1,336	652	684	242
SAN JUAN (POB.)	4,972	2,476	2,496	4,965	2,472	2,493	909
SAN PEDRO (POB.)	5,179	2,472	2,707	5,130	2,454	2,676	939
PILILLA	23,222	11,848	11,374	23,203	11,834	11,369	4,041
BAGUMBAYAN (POB.)	2,287	1,202	1,085	2,282	1,202	1,080	401
HALAYHAYIN	2,339	1,200	1,139	2,331	1,192	1,139	435
HULO (POBLACION)	3,194	1,640	1,554	3,194	1,640	1,554	529
TATONG (POBLACION)	862	422	440	858	418	440	134
MALAYA	3,760	1,903	1,857	3,760	1,903	1,857	687
NIGSAN	1,698	907	791	1,698	907	791	276
QUIJAO	4,698	2,400	2,298	4,698	2,400	2,298	841
MAMA (POBLACION)	2,831	1,395	1,436	2,829	1,393	1,436	505
TAKUNGAN (POB)	1,553	779	774	1,553	779	774	233
SAN MATEO	51,910	26,075	25,835	51,851	26,031	25,820	9,439
AMPID	17,085	8,554	8,531	17,041	8,525	8,516	3,102
DULONG BAYAN I	3,073	1,504	1,569	3,073	1,504	1,569	561
DULONG BAYAN II	4,168	2,096	2,072	4,168	2,096	2,072	755
GUINAYANG	3,191	1,633	1,558	3,191	1,633	1,558	584
GUINANG BAYAN I (P3.)	4,492	2,247	2,245	4,487	2,242	2,245	770
GUINANG BAYAN II (P3.)	3,799	1,870	1,929	3,799	1,870	1,929	678
MALANDAY	5,107	2,592	2,515	5,097	2,582	2,515	987
MALAY	4,851	2,479	2,372	4,851	2,479	2,372	924

TOTAL AND PRIVATE HOUSEHOLD POPULATION BY SEX AND NUMBER OF PRIVATE HOUSEHOLDS
BY PROVINCE, MUNICIPALITY AND BARANGAY, 1990 - CONTINUED

(Total population includes the population of private households and collective households.)

MUNICIPALITY AND BARANGAY	TOTAL POPULATION		PRIVATE HOUSEHOLD POPULATION		NUMBER OF PRIVATE HOUSEHOLDS		
	MALE	FEMALE	MALE	FEMALE	MALE	FEMALE	
SANTA ANA	6,144	3,100	3,044	6,144	3,100	3,044	1,078
TANAY	40,443	21,056	19,387	39,307	20,132	19,275	7,152
CAYABU	314	170	144	284	155	129	58
CUYANGBAY	639	335	304	639	335	304	121
DARAITAN	1,403	755	648	1,403	755	648	275
KATIPUNAN-BAYANI (P.O.)	2,902	1,469	1,433	2,902	1,469	1,433	487
KAYBUTO (POBLACION)	2,832	1,403	1,429	2,832	1,403	1,429	471
LEYBAN	960	522	438	960	522	438	212
MAG-AMPON (POB.)	1,662	833	829	1,662	833	829	304
MANUYAO	667	356	311	667	356	311	148
PINAKAMALIGAN (POB.)	2,891	1,401	1,490	2,891	1,401	1,490	521
PLAZA ALDEA (POB.)	3,830	1,880	1,950	3,75	1,858	1,892	674
SAMPALOG	7,134	4,139	2,995	6,218	3,228	2,990	1,212
SAN ANDRES	547	292	255	547	292	255	111
SAN ISIDRO (POB.)	3,229	1,606	1,623	3,229	1,606	1,623	569
SANTA INES	1,531	852	679	1,496	817	679	301
SANTO NINO	510	264	246	479	248	231	85
TABING ILOG (POB.)	1,932	976	956	1,932	976	956	338
TANDANG KUTYO (POB.)	3,793	1,969	1,824	3,749	1,944	1,805	629
TINUKAN	300	162	138	300	162	138	55
HAMA (POBLACION)	3,367	1,672	1,695	3,367	1,672	1,695	581
FAYTAY	75,328	36,831	38,497	75,106	36,816	36,290	13,182
DOLORES (POBLACION)	24,145	11,892	12,253	24,058	11,885	12,173	4,292
MUZON	7,258	3,638	3,620	7,258	3,638	3,620	1,23
SAN ISIDRO	13,646	6,553	7,093	13,544	6,545	6,999	2,408
SAN JUAN	19,934	9,784	10,150	19,934	9,784	10,150	3,531
SANTA ANA	10,345	4,964	5,381	10,312	4,964	5,348	1,721
TERESA	14,781	7,504	7,277	14,674	7,407	7,267	2,690
BAGUMBAYAN	1,329	717	612	1,256	644	612	223

POPUL AND PRIVATE HOUSEHOLD POPULATION BY SEX AND NUMBER OF PRIVATE HOUSEHOLDS
BY PROVINCE, MUNICIPALITY AND BARANGAY: 1980 - CONTINUED

(Total population includes the population of private households and collective households.)

MUNICIPALITY AND BARANGAY	TOTAL POPULATION		PRIVATE HOUSEHOLD POPULATION		NUMBER OF PRIVATE HOUSEHOLDS		
	BOTH SEXES	MALE	FEMALE	BOTH SEXES		MALE	FEMALE
DALIG	2,016	1,040	976	2,016	1,040	976	367
DULJABAYAN	2,038	1,021	1,017	2,038	1,021	1,017	389
MAY-IBA	3,291	1,698	1,593	3,258	1,675	1,583	661
POBLACION	1,188	571	617	1,187	570	617	205
PRINZA	870	449	421	870	449	421	151
SAN GABRIEL	1,350	646	704	1,352	646	704	234
SAN ROQUE	1,695	870	825	1,695	870	825	286
CALUMPANG-SANTO CRISTO	1,004	492	512	1,004	492	512	174

* ESTIMATED
** UNINHABITED
*** FOR FORMAL CREATION IN CONFORMITY WITH THE CONSTITUTION
**** DISPUTED