

1980

**CENSUS OF POPULATION BY
MUNICIPALITY AND BARANGAY**

ABRA



REPUBLIC OF THE PHILIPPINES
NATIONAL ECONOMIC AND DEVELOPMENT AUTHORITY

HIS EXCELLENCY
PRESIDENT FERDINAND E. MARCOS

Chairman

Honorable PLACIDO L. MAPA, Jr.

Minister of Economic Planning and Director-General of the Authority
(Chairman of the National Census Coordinating Board)



NATIONAL CENSUS AND STATISTICS OFFICE

Honorable TITO A. MIJARES
Executive Director and Civil Registrar-General

Honorable MARCELO M. ORENSE
Assistant Executive Director

MALACANANG
MANILA

BY THE PRESIDENT OF THE PHILIPPINES
PROCLAMATION NO. 2170

DECLARING AS OFFICIAL THE 1980 POPULATION COUNT CONDUCTED
BY THE NATIONAL CENSUS AND STATISTICS OFFICE.

WHEREAS, pursuant to Batas Pambansa Blg. 72, the National Census and Statistics Office (NCSO) is tasked with undertaking a comprehensive census of population every decade, beginning in 1980, on the provincial, city, municipal and barangay levels;

WHEREAS, per his Memorandum dated January 12, 1982, the Chairman of the National Census Coordinating Board submits the final results of the 1980 census of population for the Philippines by province, city, municipality and barangay; and


WHEREAS under Section 8 of Batas Pambansa Blg. 72, the final population count as determined from the processed census returns shall be considered as official for all purposes only upon proclamation by the President.

NOW THEREFORE, I, FERDINAND E. MARCOS President of the Philippines, by Virtue of the powers vested in me by law, do hereby approve the Final Report of the National Census Coordinating Board on the 1980 Census of Population containing one volume of summary reports which shows a national population as of May 1, 1980 of 48,098,460, and 13 volumes of reports By Region, Province, City, Municipality and Barangay, as submitted by the National Census and Statistics Office which is appended to this proclamation as annex "A" and made an integral part hereof, and the same is hereby declared as official for all purposes.

IN WITNESS WHEREOF, I have hereunto set my hand, and caused the seal of the Republic of the Philippines to be affixed.

Done in the City of Manila this 12th day of March, in the year of Our Lord, nineteen hundred and eighty-two.

By the President:



President of the Philippines

JUAN C. TIVERA
Presidential Executive Assistant

MALACAÑANG
Manila

LETTER OF INSTRUCTIONS NO. 1175

TO: The National Economic and Development Authority
The National Census and Statistics Office
The Ministry of Local Government
The Ministry of Finance
The Ministry of the Budget
The Ministry of Justice
The Commission on Elections, and all Ministries, Bureaus, Offices, Agencies and Government Instrumentalities, including government-owned and controlled corporations

WHEREAS, Batas Pambansa Blg. 72 provides for the taking of a national census of population by province, city, municipality and barangay;

WHEREAS, the NEDA had submitted the preliminary results of the 1980 population census of the Philippines by municipality, city and province as conducted by the National Census and Statistics Office (NCSO), which results were approved by the President under LOI 1083, for official use by all agencies and instrumentalities of the government in their planning and/or appraisal of development activities relating to population and other population-related matters;

WHEREAS, the population count at the barangay level could not as yet be finalized by the NCSO inasmuch as there is no complete official listing of barangays available as of this date and it appears that the NCSO list does not tally with the lists provided by the Ministry of Local Governments, the Commission on Elections and the Ministry of Finance;

WHEREAS, Section 8 of Batas Pambansa Blg. 72 provides that "the final population count as determined from the processed census returns shall be considered *official for all purposes* upon proclamation by the President." (Underscoring supplied) NOW, THEREFORE, I, FERDINAND E. MARCOS, President of the Philippines, by virtue of the powers vested in me by law, do hereby order and direct as follows:


1. In order that the results of the 1980 population census may be proclaimed as provided under Batas Pambansa Blg. 72, and pending the issuance by the Ministry of Local Governments (MLG) of an integrated listing of barangays which shall be considered official for all purposes, the NCSO is hereby directed to finalize the population census at the barangay level by including therein the population counts in all barangays recognized by the Ministry of Local Governments and/or the Commission on Election (COMELEC).

2. Population counts of (a) barangays in existence in 1970 or 1972 which may not be found in either MIG or COMELEC lists, shall be included, and, (b) those barangays created (after the ratification of the Constitution in January 16, 1973) pursuant to Presidential Decree 86 or P.D. 86-A which concern mainly poblaciones, and in the case of Metro Manila, wards, shall be separately indicated and properly noted for formal creation in conformity with the Constitution.

3. Population counts of all other barangays which do not fall into categories (a) and (b) above shall be credited to the corresponding barangays of origin.

This Letter of Instructions shall take effect immediately.

Done in the City of Manila this 19th day of November, in the Year of Our Lord, nineteen hundred and eighty-one.



FERDINAND E. MARCOS
President of the Philippines

FOREWORD

Presented in Special Report No. 2 is the final population count classified by sex and the number of private households for each barangay, municipality and province in the region based on the data collected during the 1980 Census of Population in May 1980.

Pursuant to Batas Pambansa Bilang 72 approved on June 11, 1980, the President under Proclamation No. 2170 dated March 12, 1982, has declared official for all purposes the population count by barangay, by city/municipality and by province.

This provincial report is just one of the series of reports being prepared from the result of the 1980 Census, in addition to the volumes being published traditionally in every population census, Volume I is a provincial report for each of the 73 provinces, containing demographic and other characteristics of the population and housing characteristics, while Volume II is a National Summary and will present statistics for each region and province of the country. A special volume for the National Capital Region will also be published.

Hopefully, the statistics presented in this report will help government agencies in their development planning and program such as those for the Kilusang Kabuhayan at Kaunlaran (KKK), Biyaya ng Dagat, Samahang Nayon, etc.

The National Census and Statistics Office is thankful to His Excellency, the President of the Philippines, and to the Batasang Pambansa for authorizing the taking of the census. We are also grateful to the National Census Coordinating Board (NCCB) for coordinating a systematized involvement of government agencies and instrumentalities in the census taking. Our gratitude is also due to the different ministries and other national offices, the local governments and the mass media for their active participation during the field operation. Special mention is made of the assistance and cooperation of the Ministry of Education and Culture whose teachers acted as census supervisors and enumerators during the field enumeration.



TITO A. MUIJARES
Executive Director

Manila

April 1982

TOTAL AND PRIVATE HOUSEHOLD POPULATION BY SEX AND NUMBER OF PRIVATE HOUSEHOLDS
BY PROVINCE, MUNICIPALITY AND BARANGAY: 1980

(Total population includes the population of private households and collective households.)

MUNICIPALITY AND BARANGAY	TOTAL POPULATION		PRIVATE HOUSEHOLD POPULATION		NUMBER OF PRIVATE HOUSEHOLDS		
	BOTH SEXES	MALE	FEMALE	BOTH SEXES		MALE	FEMALE
AREA	160,198	80,657	79,541	159,562	80,180	79,382	29,599
UNANGUED	28,666	14,021	14,645	28,551	13,964	14,587	5,244
AGTAGAG	830	431	399	830	431	399	155
ANGGAD	1,043	528	515	1,043	528	515	178
BANACAO	742	396	346	742	396	346	135
JANGBANGAP	1,012	450	516	1,012	496	516	177
CABULDAN	726	384	342	726	384	342	124
CALAJA	1,244	628	616	1,211	612	599	217
CALOT	847	417	430	847	417	430	155
CCSILI WEST (BUAYA)	661	325	336	661	325	336	120
CCSILI EAST (PROPER)	544	254	290	544	254	290	92
DANGUANGLA	706	380	326	706	380	326	129
LINGTAN	417	216	201	417	216	201	75
LIPCAN	956	455	501	956	449	501	176
LUBOJIG	397	210	187	397	210	187	75
MACAK CARWAY	490	246	244	490	246	244	95
MADAY	435	210	229	435	210	229	88
MACRAY	318	165	155	318	165	153	59
MALITA	325	154	175	325	154	175	68
PALAU	1,015	490	529	1,019	490	529	150
PATUCANNAY	953	471	482	953	471	482	189
SAGAP	655	338	321	659	338	321	128
SAN ANTONIO	671	335	336	671	335	336	138
SANTA ROSA	725	388	341	729	388	341	122
SAD-ATAN	491	233	258	491	233	258	94
SAP-PAAC	805	434	431	865	434	431	165
ZCNE 2 (CONSILIYAN) PUB.	1,670	767	903	1,670	767	903	298
ZCNE 3 (LALAUD) PUB.	1,685	819	866	1,668	804	864	305

TOTAL AND PRIVATE HOUSEHOLD POPULATION BY SEX AND NUMBER OF PRIVATE HOUSEHOLDS
BY PROVINCE, MUNICIPALITY AND BANGANGAY: 1980 - CONTINUED

(Total population includes the population of private households and collective households.)

MUNICIPALITY AND BANGANGAY	TOTAL POPULATION			PRIVATE HOUSEHOLD POPULATION			NUMBER OF PRIVATE HOUSEHOLDS
	BOTH SEXES	MALE	FEMALE	BOTH SEXES	MALE	FEMALE	
ZONE 4 (TGMN PROPER) POB.	1,356	623	733	1,346	616	730	248
ZONE 5 (BO. BARIKRI) POB.	2,495	1,153	1,342	2,473	1,150	1,323	448
ZONE 6 (SINAPANGAN) POB.	2,101	981	1,120	2,074	971	1,103	364
ZONE 7 (BALILING) POB.	1,417	678	739	1,417	678	739	266
ZONE 1 (NALASINI) POB.	854	416	438	854	416	438	151
BCLINEY	3,060	1,568	1,492	3,060	1,568	1,492	614
AMTI	283	157	126	283	157	126	61
BAO-AYAN	340	170	170	340	170	170	65
DANAC	786	398	388	786	398	388	167
DADANGAN	467	250	217	467	250	217	88
OCMAGAS	211	116	101	211	110	101	41
KILONG-GLAO	317	147	170	317	147	170	64
POBLACION (BCLINEY)	656	336	320	656	336	320	128
BUCAV	12,375	6,342	6,033	12,375	6,342	6,033	2,078
ABANG	630	332	298	630	332	298	108
BANGBANGCAG	939	470	469	939	470	469	158
BANGCAGAN	473	246	227	473	246	227	78
BANGLOLA	364	178	186	364	178	186	64
BUGBUG	450	235	215	450	235	215	77
CALAO	455	227	228	455	227	228	78
DUGONG	1,155	601	554	1,155	601	554	215
LABON	484	240	244	484	240	244	89
LAYUGAN	652	343	309	652	343	309	93
MADALIPAY	262	137	125	262	137	125	43
PAGALA	907	474	433	907	474	433	150
PALAUIG	750	406	344	750	406	344	114
PAKILING	425	221	208	429	221	208	66
PATOC	783	415	368	783	415	368	131
POBLACION 1 (NORTH)	952	467	485	952	467	485	163
POBLACION 2 (SOUTH)	399	199	200	399	199	200	67
QUIMLONG	331	160	171	331	160	171	54

TOTAL AND PRIVATE HOUSEHOLD POPULATION BY SEX AND NUMBER OF PRIVATE HOUSEHOLDS
BY PROVINCE, MUNICIPALITY AND BARANGAY: 1980 - CONTINUED

(Total population includes the population of private households and collective households.)

MUNICIPALITY AND BARANGAY	TOTAL POPULATION				PRIVATE HOUSEHOLD POPULATION				NUMBER OF PRIVATE HOUSEHOLDS
	BOTH SEXES	MALE	FEMALE		BOTH SEXES	MALE	FEMALE		
SALNEC	282	144	138		282	144	138	46	
SAN MIGUEL	539	274	265		539	274	265	97	
SIBLONG	499	247	252		499	247	252	87	
TABIDG	640	326	314		640	326	314	100	
BUCLOC	1,605	778	827		1,604	777	827	314	
DUCLIGAN (DUCLINGAN)	243	119	124		243	119	124	46	
LABANAN	456	220	236		456	220	236	81	
LINGAY	535	251	284		535	251	284	109	
POBLACION (LAMAQ)	371	188	183		370	187	183	78	
DAWIDMAN	1,254	671	583		1,222	639	583	212	
ABLEG	166	95	71		134	63	71	24	
CABARUYAN	309	163	146		309	163	146	54	
PIKEK	253	135	118		253	135	118	41	
POBLACION (TUI)	526	278	248		526	278	248	93	
DANGLAS	2,657	1,345	1,312		2,657	1,345	1,312	559	
AEMOUID	159	89	70		159	89	70	39	
CABARUAN	384	192	192		384	192	192	83	
CAUPASAN (POB)	745	371	374		745	371	374	144	
DANGLAS	261	129	132		261	129	132	60	
NAGAPARAN	469	233	236		469	233	236	89	
PADANGITAN	383	203	180		383	203	180	89	
PANGAL	256	128	128		256	128	128	55	
DGLORES	7,615	3,804	3,811		7,613	3,802	3,811	1,402	
BAYAAN	362	180	182		362	180	182	64	
CABARDAN	365	179	186		365	179	186	77	
CALUMBAYA	298	149	149		298	149	149	54	
CARDUNA	481	248	233		481	248	233	82	

**TOTAL AND PRIVATE HOUSEHOLD POPULATION BY SEX AND NUMBER OF PRIVATE HOUSEHOLDS
BY PROVINCE, MUNICIPALITY AND BARANGAY: 1980 - CONTINUED**
(Total population includes the population of private households and collective households.)

MUNICIPALITY AND BARANGAY	TOTAL POPULATION				PRIVATE HOUSEHOLD POPULATION				NUMBER OF PRIVATE HOUSEHOLDS
	BOTH SEXES	MALE	FEMALE		BOTH SEXES	MALE	FEMALE		
ISIT	425	217	208		425	217	208	72	
KINMALABA	652	326	326		652	326	326	113	
LIBTEC	332	167	165		332	167	165	65	
LUBLUBBA	209	105	104		209	105	104	36	
MUDIIT	1,001	510	491		1,001	510	491	186	
NAMIT-INGAN	307	158	149		307	158	149	55	
PACAC	441	220	221		441	220	221	83	
POBLACION	1,732	851	881		1,730	849	881	321	
SALUCAG	309	154	155		309	154	155	58	
TALOGTOG	423	206	217		423	206	217	77	
TAPING	278	134	144		278	134	144	59	
LA PAZ									
BENBEN (BONBON)	9,205	4,628	4,577		9,203	4,626	4,577	1,787	
BULBULALA	280	141	139		280	141	139	56	
BULI	769	400	369		769	400	369	137	
CANAN (GAPAN)	833	401	432		833	401	432	161	
LIGUIS	784	387	397		784	387	397	159	
MALABBAGA	616	306	310		616	306	310	121	
MUDENG	661	327	334		661	327	334	131	
PIDIPID	750	394	356		749	393	356	142	
POBLACION	513	259	254		513	259	254	95	
SAN GREGORIO	2,191	1,108	1,083		2,190	1,107	1,083	417	
TODN	779	395	384		779	395	384	164	
UDANGAN	710	353	357		710	353	357	140	
	319	157	162		319	157	162	64	
LACUB									
BACAG	2,038	1,030	1,008		2,038	1,030	1,008	358	
BUNEG	175	96	79		175	96	79	31	
GUIN-GUINABANG	513	255	258		513	255	258	84	
LAN-AG	192	98	94		192	98	94	40	
PACOC	306	148	158		306	148	158	56	
POBLACION (TALAMPAL)	322	158	164		322	158	164	54	
	530	275	255		530	275	255	93	

TOTAL AND PRIVATE HOUSEHOLD POPULATION BY SEX AND NUMBER OF PRIVATE HOUSEHOLDS
BY PROVINCE, MUNICIPALITY AND BARANGAY; 1980 - CONTINUED
(Total population includes the population of private households and collective households.)

MUNICIPALITY AND BARANGAY	TOTAL POPULATION		PRIVATE HOUSEHOLD POPULATION		NUMBER OF PRIVATE HOUSEHOLDS		
	BOTH SEXES	MALE	FEMALE	BOTH SEXES		MALE	FEMALE
LAGANGLANG	9,468	4,779	4,687	9,463	4,778	4,685	1,797
AGUET	324	162	162	324	162	162	53
BACODC	292	151	141	292	151	141	57
BALAYS	329	171	158	329	171	158	69
CAYAPA	604	313	291	604	313	291	106
DALAGUISEN	618	330	288	618	330	288	122
LA-ANG	488	238	248	483	237	246	105
LAGBEN	337	177	160	337	177	160	68
LAGUIBEN	591	297	294	591	297	294	118
NAGTIPULAN	827	428	399	827	428	399	154
NAGTUPACAN	757	365	392	757	365	392	136
PAGANAO	331	175	156	331	175	156	61
PAOA	213	102	111	213	102	111	41
POBLACION	1,364	680	684	1,364	680	684	276
PRESENTAR	505	239	266	505	239	266	95
SAN ISICRO	796	405	391	796	405	391	139
TAGDITO	810	398	412	810	398	412	142
TAPING	282	148	134	282	148	134	53
LAGAYAN	3,827	1,914	1,913	3,773	1,876	1,897	745
BA-I	870	434	436	870	434	436	163
COLLAGO	874	435	439	821	398	423	172
PANG-OT	412	213	199	412	213	199	81
POBLACION	798	391	407	798	391	407	163
PURIT	873	441	432	872	440	432	166
LANGIDEN	2,256	1,133	1,123	2,256	1,133	1,123	440
BAAC	214	112	102	214	112	102	42
DALAYAP (NALAAS)	327	151	176	327	151	176	64
MABONGTOT	437	223	214	437	223	214	87
MALAPAD (MALAPA-AD)	440	227	213	440	227	213	82

TOTAL AND PRIVATE HOUSEHOLD POPULATION BY SEX AND NUMBER OF PRIVATE HOUSEHOLDS
BY PROVINCE, MUNICIPALITY AND BARANGAY: 1980 - CONTINUED

(Total population includes the population of private households and collective households.)

MUNICIPALITY AND BARANGAY	TOTAL POPULATION		PRIVATE HOUSEHOLD POPULATION		NUMBER OF PRIVATE HOUSEHOLDS		
	BOTH SEXES	MALE	FEMALE	BOTH SEXES		MALE	FEMALE
POBLACION	329	168	161	329	168	161	66
WILLIAT	509	252	257	509	252	257	99
LICUAN-BAAY (LICUAN)	3,094	1,579	1,515	3,094	1,579	1,515	534
BCNGLO (PATAGUI)	174	86	88	174	86	88	37
BULBULALA	335	174	161	335	174	161	65
CAOAYAN	281	150	131	281	150	131	65
DCMINGLAY	380	198	182	380	198	182	46
LEMNENG	192	92	100	192	92	100	59
HAPISLA	301	150	151	301	150	151	32
MUGAO	204	108	96	204	108	96	48
NALBUAN	386	189	197	386	189	197	39
POBLACION	297	151	146	297	151	146	57
SUBAGAN	327	173	154	327	173	154	52
TUMALIP	217	108	109	217	108	109	63
LUREA	4,911	2,528	2,383	4,907	2,526	2,381	900
AMPALIOK	926	500	426	926	500	426	148
HARIT	509	270	239	509	270	239	100
CAYAMAN	823	405	418	820	404	416	154
LUL-LUNO	384	195	189	384	195	189	77
LUZONG	568	289	279	568	289	279	103
NAGBUQUEL-TUQUIPA	515	260	255	515	260	255	104
POBLACION	768	400	368	767	399	368	136
SARNANGAN	418	209	209	418	209	209	78
MALIBCONG	3,108	1,576	1,532	3,086	1,564	1,522	526
BAYABAS	106	55	51	106	55	51	22
B INASARAN	152	85	67	152	85	67	27
BUANAO	360	187	173	360	187	173	53
DULAU	190	96	94	190	96	94	29
DULDULAD	295	147	148	295	147	148	45

TOTAL AND PRIVATE HOUSEHOLD POPULATION BY SEX AND NUMBER OF PRIVATE HOUSEHOLDS
BY PROVINCE, MUNICIPALITY AND BANGAY: 1980 - CONTINUED

(Total population includes the population of private households and collective households.)

MUNICIPALITY AND BANGAY	TOTAL POPULATION				PRIVATE HOUSEHOLD POPULATION				NUMBER OF PRIVATE HOUSEHOLDS
	BOTH SEXES	MALE	FEMALE	TOTAL	BOTH SEXES	MALE	FEMALE	TOTAL	
GACAB	327	181	146	327	181	146	327	61	
LATEY	284	149	135	284	149	135	284	40	
MALIBCONG (PUBLACION)	381	188	193	381	188	193	381	72	
MATARAGAN	340	164	176	340	164	176	340	64	
PACMED	191	88	103	191	88	103	191	38	
TARIPAN	219	102	117	197	90	107	107	32	
UMNAP	263	134	129	263	134	129	263	44	
MANABU	6,590	3,333	3,257	6,566	3,330	3,236	6,566	1,269	
CATACDEGAN VIEJO	350	159	191	350	159	191	350	77	
LUZON	772	401	371	772	401	371	772	145	
PUBLACION (ATYENGI)	882	446	436	882	446	436	882	183	
SAN JOSE NORTE	496	260	236	496	260	236	496	97	
SAN JOSE SUR	397	206	191	397	206	191	397	70	
SAN JUAN NORTE	454	209	245	430	206	224	430	90	
SAN JUAN SUR	560	286	274	560	286	274	560	91	
SAN RAMON EAST	697	362	335	697	362	335	697	137	
SAN RAMON WEST	1,317	664	653	1,317	664	653	1,317	248	
SANTO TOMAS	236	118	118	236	118	118	236	44	
CATACDEGAN NUEVO	429	222	207	429	222	207	429	87	
PENARUBIA	4,096	1,998	2,098	4,094	1,996	2,098	4,094	757	
DUMAYCO	654	303	351	654	303	351	654	119	
LUSUAC	505	257	248	505	257	248	505	93	
NAMAKABAR	501	237	264	501	237	264	501	91	
PATIAO	287	141	146	287	141	146	287	48	
PAU-NALAMSIIT	380	197	183	380	197	183	380	74	
PUBLACION	767	349	418	765	347	418	765	149	
RIANG ITIANGI)	436	220	216	436	220	216	436	75	
SANTA KCSA	310	152	158	310	152	158	310	63	
ATAI-TAMA	256	142	114	256	142	114	256	45	
PIDIGAN	7,162	3,553	3,609	7,157	3,548	3,609	7,157	1,319	

TOTAL AND PRIVATE HOUSEHOLD POPULATION BY SEX AND NUMBER OF PRIVATE HOUSEHOLDS
BY PROVINCE, MUNICIPALITY AND BARANGAY; 1960 - CONTINUED

(Total population includes the population of private households and collective households.)

MUNICIPALITY AND BARANGAY	TOTAL POPULATION		PRIVATE HOUSEHOLD POPULATION		NUMBER OF PRIVATE HOUSEHOLDS
	BOTH SEXES	MALE	FEMALE	BOTH SEXES	
ALINAYA	550	292	258	550	107
ARAB	276	146	130	276	44
GARRETA	311	158	153	311	65
INMULI	353	174	179	353	67
LASMIG	328	152	176	328	73
NAGUIRAYAN	404	193	211	404	71
MCNGGOC	528	267	261	525	95
PAMUTIK (SUYO EAST)	461	214	247	461	82
PANGTOD	522	262	260	522	91
POBLACION EAST	1,108	565	543	1,108	200
POBLACION WEST	923	428	495	921	167
SAN DIEGO	252	129	123	252	42
SULVEG	426	221	205	426	80
MALIDONG (SUYO WEST)	433	214	219	433	80
YUYENG	287	138	149	287	55
PILAR	7,518	3,799	3,719	7,513	1,386
BOLBOL	621	314	307	621	113
BROOKSIDE	314	157	157	314	57
OCUP	329	173	156	329	63
OALIT	513	253	260	513	96
DINTAN	295	153	142	295	55
GAPANG	515	282	233	515	95
KINABIT	621	308	313	621	113
MALILIPIT	230	115	115	230	43
NAGCANASAN	237	112	125	237	47
NANANGOUAN	232	121	111	232	39
NARNARA	278	140	138	278	53
PANG-OT	439	215	224	439	88
PATAO	199	95	104	199	46
POBLACION	1,194	608	586	1,191	212
SAN JUAN EAST	292	147	145	292	49
SAN JUAN WEST	415	211	204	415	74
SOUTH BALIDAG	432	221	211	432	72

TOTAL AND PRIVATE HOUSEHOLD POPULATION BY SEX AND NUMBER OF PRIVATE HOUSEHOLDS
BY PROVINCE, MUNICIPALITY AND BANGAY: 1980 - CONTINUED
(Total population includes the population of private households and collective households.)

MUNICIPALITY	ANC BANGAY	TOTAL POPULATION		PRIVATE HOUSEHOLD POPULATION		NUMBER OF PRIVATE HOUSEHOLDS		
		BOTH SEXES	MALE	FEMALE	BOTH SEXES		MALE	FEMALE
TIGUITIC		191	92	99	191	92	99	38
VILLAVIEJA		169	82	87	169	82	87	33
SAL-LAPADAN		4,274	2,196	2,078	4,272	2,194	2,078	787
BAZAR		594	310	284	594	310	284	114
BILABILA		354	180	174	354	180	174	52
POBLACION (GANGAL)		485	238	247	483	236	247	83
MAGUYEP-YEP		595	311	284	595	311	284	119
NAGUILIAN		391	199	192	391	199	192	83
SAC-CGAANG		501	267	234	501	267	234	90
SAL-LAPADAN		296	158	138	296	158	138	53
SUBSUSO		542	268	274	542	268	274	101
UD-UDTIAO		516	265	251	516	265	251	92
SAN ISIDRO		3,087	1,565	1,522	3,086	1,564	1,522	566
CABAYUGAN		246	143	103	246	143	103	47
DALIHAG		417	203	214	417	203	214	69
LANGRABAN		211	113	98	211	113	98	33
HANAYDAY		338	173	165	338	173	165	67
PANTOC		282	137	145	282	137	145	54
POBLACION		401	195	206	400	194	206	71
SABTAN-DLO		182	82	100	182	82	100	31
SAN MARCIAL		498	254	244	498	254	244	100
TANGBAO		512	265	247	512	265	247	94
SAN JUAN		7,233	3,626	3,607	7,233	3,626	3,607	1,359
ABUMLAN		558	269	289	558	269	289	94
BA-OG		592	285	307	592	285	307	116
BADAS		367	187	180	367	187	180	78
CABCABORAO		757	384	373	757	384	373	144
COLABAODAN		135	72	63	135	72	63	24
CULIONG		285	164	125	289	164	125	47

TOTAL AND PRIVATE HOUSEHOLD POPULATION BY SEX AND NUMBER OF PRIVATE HOUSEHOLDS
BY PROVINCE, MUNICIPALITY AND BARANGAY: 1980 - CONTINUED

(Total population includes the population of private households and collective households.)

MUNICIPALITY AND BARANGAY	TOTAL POPULATION				PRIVATE HOUSEHOLD POPULATION			NUMBER OF PRIVATE HOUSEHOLDS
	BOTH SEXES	MALE	FEMALE	BOTH SEXES	MALE	FEMALE		
DAVIDAO	128	66	62	128	66	62	32	
GULIBA	366	173	193	366	173	193	61	
LAMBAG	413	199	214	413	199	214	82	
LONBANG	167	82	85	167	82	85	39	
NANGOBUNGAN	338	171	167	338	171	167	62	
PATAOIG	75	44	31	75	44	31	16	
POBLACION NORTH	604	312	292	604	312	292	113	
POBLACION SOUTH	445	228	217	445	228	217	86	
QUIDAOM	511	257	254	511	257	254	86	
SABANGAN	186	83	103	186	83	103	41	
SILET	316	152	164	316	152	164	58	
SUPIL	374	189	185	374	189	185	65	
TAGAYTAY	612	309	303	612	309	303	115	
SAN QUINTIN								
LABAAN	3,574	1,827	1,747	3,573	1,826	1,747	674	
PALANG	630	314	316	630	314	316	123	
PANKOC	498	244	254	498	244	254	103	
POBLACION	381	193	188	381	193	188	70	
TANGADAN	516	268	248	515	267	248	101	
VILLA MERCEDES	899	478	421	899	478	421	167	
	650	330	320	650	330	320	110	
TAYUM								
BAGALAY	9,621	4,902	4,719	9,614	4,900	4,714	1,627	
HASBASA	590	290	300	590	290	300	105	
BUDAC	771	415	356	771	415	356	157	
BUMAGCAT	908	478	430	908	478	430	177	
CABARDAN	544	282	262	544	282	262	97	
DEET	650	328	322	650	328	322	126	
GADDANI	668	298	370	668	298	370	112	
PATUCANNAY	1,252	657	595	1,252	657	595	253	
PIAS	754	381	373	754	381	373	138	
POBLACION	655	340	315	655	340	315	121	
	1,997	979	1,018	1,990	977	1,013	386	

TOTAL AND PRIVATE HOUSEHOLD POPULATION BY SEX AND NUMBER OF PRIVATE HOUSEHOLDS
BY PROVINCE, MUNICIPALITY AND BARANGAY: 1980 - CONTINUED


(Total population includes the population of private households and collective households.)

MUNICIPALITY AND BARANGAY	TOTAL POPULATION		PRIVATE HOUSEHOLD POPULATION		NUMBER OF PRIVATE HOUSEHOLDS		
	BOTH SEXES	MALE	FEMALE	BOTH SEXES		MALE	FEMALE
VELASCO	832	454	378	832	454	378	155
TINEG	2,988	1,637	1,351	2,639	1,328	1,311	478
POBLACION (AGSINAO)	324	166	158	324	166	158	46
ALADA	215	111	104	215	111	104	43
ANAYAN	388	275	113	203	102	101	34
APAD	79	41	38	79	41	38	12
BELAAT	180	91	89	180	91	89	29
CAGANAYAN	648	381	267	542	275	267	112
COGON	303	147	156	303	147	156	49
LANEC	172	79	93	114	49	65	28
LAPAT-BALANTAY	276	143	133	276	143	133	50
NAGLIBACAN	248	126	122	248	126	122	46
TAPAYEN	155	77	78	155	77	78	29
TUBO	4,985	2,520	2,465	4,985	2,520	2,465	910
ALANGTIN	427	204	223	427	204	223	84
ANTUAGAN	509	273	236	509	273	236	90
DILONG	797	400	397	797	400	397	126
KILI	368	186	182	368	186	182	68
POBLACION (MAYAROI)	416	210	206	416	210	206	65
SURO	411	190	221	411	190	221	81
TIEMPO	684	350	334	684	350	334	110
TUBTUBA	426	221	205	426	221	205	90
HAYANGAN	374	178	196	374	178	196	59
TAGAKDA	573	308	265	573	308	265	137
VILVAVICIOSA	3,933	2,005	1,928	3,928	2,002	1,926	757
APA-TAPAYA	408	195	213	408	195	213	80
BCL-LILISING	212	98	114	212	98	114	45
CALLAO	705	395	310	705	395	310	136
LAPLAPOG-OL-OLINGEN	478	236	242	478	236	242	90

TOTAL AND PRIVATE HOUSEHOLD POPULATION BY SEX AND NUMBER OF PRIVATE HOUSEHOLDS
BY PROVINCE, MUNICIPALITY AND BARANGAY, 1980 - CONTINUED
(Total population includes the population of private households and collective households.)

MUNICIPALITY AND BARANGAY	TOTAL POPULATION			PRIVATE HOUSEHOLD POPULATION			NUMBER OF PRIVATE HOUSEHOLDS
	BOTH SEXES	MALE	FEMALE	BOTH SEXES	MALE	FEMALE	
LUMABA	506	251	255	504	251	253	87
POBLACION	712	360	352	709	357	352	144
TAMAC	433	239	194	433	239	194	75
TUNQUIB	479	231	248	479	231	248	100

* ESTIMATED
 ** UNINHABITED
 *** FOR FORMAL CREATION IN CONFORMITY WITH THE CONSTITUTION
 **** DISPUTED

National Statistics Office

 05-05498