

1990 Census of Population and Housing

REPORT NO.4 - 10N : HOUSING STATISTICS

BAGUIO CITY



Republic of the Philippines
NATIONAL STATISTICS OFFICE

Manila
August 1992

REPUBLIC OF THE PHILIPPINES

HIS EXCELLENCY

PRESIDENT FIDEL V. RAMOS

NATIONAL STATISTICAL COORDINATION BOARD

Honorable Cielito F. Habito
Chairman

NATIONAL STATISTICS OFFICE

Tomas P. Africa
Administrator

Nelia R. Marquez
Deputy Administrator

Luisa T. Engracia
Director II
National Census and Household Surveys Department

F O R E W O R D

Batas Pambansa Blg. 72 requires that a census of population be conducted every ten years. On this basis, the 1990 Census of Population and Housing was undertaken by the National Statistics Office in May 1990.

The results of the census are strategically used by many sectors. The size of the population determines the number of representation by congressional districts in the House of Representatives. To planners and government executives, the results of the census provide the basic information needed to effect an efficient and judicious allocation of government resources and services. To the general public, statistics from the census provide an understanding of the demographic, social, and economic characteristics of the Filipino people, and the characteristics of the housing unit in which they live, knowledge which can help them chart their own destiny.

This report, which is published by province and highly urbanized city, is one of many that will be prepared to disseminate the results of the 1990 Census of Population and Housing. Presented herein are data regarding the distribution of households and housing units and characteristics of the housing units such as type of building, construction materials of the roof and the outer walls, etc.

Other household related information like fuel used for lighting and cooking, source of drinking water, type of toilet facilities, manner of kitchen garbage disposal and presence of household convenience are included in the 1990 Census of Population and Housing Report No. 3.

The 1990 census would not have been successful had it not been for the services rendered by the various entities, both private and public, and the cooperation of the general populace. To them the National Statistics Office extends its deep appreciation for their support in this most important undertaking. More specifically, the valuable assistance or contribution of the following is acknowledged:

- **Department of Education, Culture and Sports for the involvement of over 55,000 public school teachers who served as enumerators and supervisors;**
- **Department of National Defense for facilitating the enumeration of military camps and provision of transport facilities;**
- **Department of Foreign Affairs for coordinating the enumeration of embassies, consulates and missions abroad;**

- **Department of Social Welfare and Development for the enumeration of the homeless population;**
- **the members of the National Statistical Coordination Board for lending out their logistics during the field enumeration phases;**
- **the members of the Provincial and City/Municipal Census Boards, chaired by the governors and mayors, respectively, for assisting in the field operations;**
- **the barangay captains for endorsing and facilitating the conduct of the census in their respective areas of jurisdiction;**
- **the print and broadcast media for the generous and whole-hearted communication support;**
- **the church leaders who endorsed the project to their laity from the pulpit;**
- **and most of all, the over 10 million individuals for serving as respondents in the census interviews, and for their unwavering support to the decennial census.**

The successful conduct of the 1990 Census of Population and Housing is proof that national development emanates from concerted national effort.


TOMAS P. AFRICA
Administrator

Manila
August 1992

CONTENTS

	Page
EXPLANATORY TEXT	
Introduction	
Authority for Conducting the 1990 Census	vii
Census Boards	vii
Method of Enumeration and Use of Sampling	viii
Coverage of this Publication	viii
Definition of Terms and Concepts	ix
MAPS	xviii
HIGHLIGHTS	xx ii
TABLE	
1 Housing Units, Occupied and Vacant, by Barangay: 1990	1
2 Occupied Housing Units, Households and Household Population by Type of Building: 1990	3
3 Occupied Housing Units by Construction Materials of the Roof and Outer Walls : 1990	3
4 Occupied Housing Units by Condition (State of Repair) of the Building and Year Built : 1990	4
5 Occupied Housing Units by Type of Building and Number of Households in Each Housing Unit: 1990	4
6 Occupied Housing Units by Floor Area and Number of Occupants in Each Housing Unit: 1990	5
7 Households by Type of Building and Tenure Status of the Housing Unit: 1990	5
8 Owner-Households in Occupied Housing Units by Tenure Status of Lot: 1990	6
9 Percentage Distribution of Owner-Households in Occupied Housing Units by Mode of Acquisition of the Housing Unit: 1990	6

10	Percentage Distribution of Owner-Households Who Had Purchased/Constructed Their Housing Units by Reported Sources of Financing: 1990	7
11	Percentage Distribution of Renter-Households in Occupied Housing Units by Monthly Rental of Housing Units: 1990	7
12	Characteristics of Housing Units which are Vacant, Occasionally Used and Occupied by Households Not Eligible for Enumeration: 1990	8

APPENDICES

A	Batas Pambansa Blg. 72	11
B	List of Unpublished Tables - Housing	14
C	List of Tables in CPH Report N0. 3 - Socio-Economic and Demographic Characteristics	15
D	List of Unpublished Tables - Population	17
E	Listing Booklet (CPH Form 1)	19
F	Common Household Questionnaire (CPH Form 2)	23
G	Sample Household Questionnaire (CPH Form 3)	27

EXPLANATORY TEXT

Introduction

In May 1990, the National Statistics Office conducted the 1990 Census of Population and Housing (CPH). This nationwide undertaking is the 9th population census and the 4th housing census conducted in this century.

Like the 1980 census, the 1990 CPH is designed to take an inventory of the total population and housing units in the Philippines and to collect information about their characteristics. The census of population is the source of information on the size and distribution of the population as well as information about the demographic, social, economic and cultural characteristics. The census of housing, on the other hand, provides information on the supply of housing units, their structural characteristics and facilities which have bearing on the maintenance of privacy health and the development of normal family living conditions. These information are vital for making rational plans and programs for development.

Pursuant to the provision of Batas Pambansa Bilang 72, a final report on total population, total household population and number of households at the barangay level was submitted to the President and was approved under Proclamation No. 688, dated February 21, 1991. This report had already been published as 1990 CPH Report No. 2.

Authority for Conducting the 1990 Census

Under Commonwealth Act No. 591, the Bureau of the Census and Statistics (now National Statistics Office) is authorized "to prepare for and undertake all censuses of population, agriculture, industry and commerce."

Batas Pambansa Blg. 72, which was passed on June 11, 1980, further accorded the National Statistics Office the authority to conduct population censuses every ten years beginning in 1980 without prejudice to the undertaking of special censuses on agriculture, industry, commerce, housing and other sectors as may be approved by the National Economic and Development Authority.

More recently, Executive Order No. 121, otherwise known as the Reorganization Act of the Philippine Statistical System, which was passed on January 30, 1987, declared that the NSO shall be the major statistical agency responsible for generating general purpose statistics and for undertaking such censuses and surveys as may be designated by the National Statistical Coordination Board (NSCB).

It may be mentioned that Presidential Proclamation No. 497 declared 1990 as a National Census Year and called upon all heads of departments of the government

and its instrumentalities to give their support and cooperation in the census undertaking.

Census Boards

Aside from the authority to conduct censuses every ten years, Batas Pambansa Blg. 72 created the National Census Coordinating Board (NCCB) to supervise, coordinate and issue such rules and regulations, as may be necessary, for the successful conduct of the census. Provincial, City and Municipal Census Boards were also created to assist at the subnational level in the conduct of the population census.

Executive Order No. 121 created the National Statistical Coordination Board (NSCB) to oversee all statistical activities in the Philippine Statistical System and therefore has taken over the functions of the NCCB. However, the NSO remains to be the implementing agency of the Census.

A systematized involvement of government agencies and instrumentalities was made possible largely through the concerted efforts of the members of the NSCB and the Provincial, City and Municipal Census Boards.

The NSCB is composed of the Director General of the National Economic and Development Authority as chairman, the undersecretary of the Department of Budget as vice-chairman, a representative from the remaining departments with the rank of undersecretary, Deputy Governor of the Central Bank, Administrator of NSO, Executive Director of the Statistical Research and Training Center, Secretary General of the NSCB, and a representative

from the private sector, as members. For purposes of the 1990 Census of Population and Housing, the Administrator of the NSO is the Executive Director of NSCB.

At the local government level, Provincial and City/Municipal Census Boards were created. The Provincial Governor is the chairman of the Provincial Census Board with the Division Superintendent as vice chairman, and the District Highway Engineer, the Provincial Commander of the Philippine Constabulary, the Local Government Operations Officer, the Provincial Agricultural Officer, the Provincial Assessor, as members, with the Provincial Census Officer of the NSO as the Executive Officer.

The City/Municipal Board is composed of the City/Municipal Mayor as chairman, and the District Supervisor, the City/Municipal Agricultural Officer, City/Municipal Government Officer, the Municipal Treasurer/City Assessor as members, with the City/Municipal Census Officer as Executive Officer.

Method of Enumeration and Use of Sampling

The gathering of population and housing data was performed by census enumerators through house-to-house visit and interview of a responsible member of each household. The household was used as the enumeration unit. However, a complete listing of buildings which contain living quarters, including vacant ones, was done.

A combination of complete enumeration and sampling was adopted. For this census round, systematic cluster sampling was used instead of systematic random sampling to minimize the enumerator's selection bias. Each city/municipality was treated as a domain to obtain efficient and accurate estimates at the municipal level.

An enumeration area (EA), which is a delineated geographic area consisting of about 300 to 400 households, was divided into clusters of five (5) households and the corresponding number of samples in the clusters were obtained for each EA. The sampling rates depended on the estimated size of the municipality where the EA is located, as follows:

Estimated No. of Households in the Municipality	Sampling Rate in the EA
1 - 500	100 %
501 - 1500	20 %
1501 and above	10 %

The non-sample households were interviewed using the Common Household Questionnaire (CPH Form 2). The items asked on population were household membership, relationship to head, date of birth, age as of last birthday, sex, marital status, religion affiliation, citizenship, disability, residence 5 years ago, literacy and highest educational attainment. For the housing portion, the questions asked were about building characteristics like type of building/house, construction materials of the roof and the outer walls, state of repair, year building was built, floor area of the housing

unit, tenure status of the housing unit and lot, presence of household conveniences, and land ownership.

Using the Sample Household Questionnaire (CPH Form 3), additional questions were asked from the sample households, like mother tongue, mother's usual residence, previous residence, ability to speak Tagalog/Filipino, economic characteristics, language/dialect generally spoken in the households and questions on fertility for females 15-49 years old. Additional housing items asked were household amenities, manner of acquisition of housing units, source of financing and usual manner of garbage disposal.

Institutional households were enumerated using the Institutional Population Questionnaire (CPH Form 4). All population items in the Common Household Questionnaire were asked.

Information about households of Filipinos working in Philippine embassies in foreign countries, as well as those of homeless population was also gathered and their count included in the total population of the country.

Coverage of this Publication

This publication contains 12 statistical tables covering data on:

- Type of Building/House
- Construction Materials of the Roof
- Construction Materials of the Outer Walls
- State of Repair
- Year Building/House was Built
- Floor Area of the Housing Unit

- Tenure Status of the Housing Unit
- Tenure Status of the Lot
- Mode of Acquisition of Housing Unit
- Sources of Financing
- Monthly Rental of Housing Unit and/or Lot

Data for the last three items are estimates from sample households.

Data contained in this report are also available in diskettes. Aside from these published tables, other tables on the above characteristics are also available to users (see list in Appendix B). These tables are available in all NSO offices throughout the country.

DEFINITION OF TERMS AND CONCEPTS

BASIC LISTING UNITS

Building

A building is a structure designed or intended for the enclosure, shelter or protection of any person, animal or property comprising of one or more rooms and/or other spaces, covered by a roof and usually enclosed within external walls or with common dividing walls with adjacent buildings, which usually extend from the foundation to the roof.

For purposes of the census of population and housing, only buildings with living quarters whether occupied or vacant were listed.

Living quarters counted are structurally separate and independent place of abode.

These are:

1. constructed, built, converted or renovated for human habitation, and at the time of the census not used wholly for other purposes; or
2. not really intended as dwelling unit but used as such at the time of the census.

Housing Unit

A housing unit is a structurally separate and independent place of abode constructed, converted or arranged for habitation by one household. For purposes of this census, structures or parts of structures not intended for habitation such as commercial, industrial, and agricultural buildings, or natural and man-made shelters such as caves, boats, abandoned trucks, culverts, etc., but used as living quarters by households are also considered as housing units.

Identifying Housing Units in a Building.

A residential building is usually comprised of one housing unit being occupied by one household. However, in some cases, two or more households share the same housing unit as their dwelling. A building may have more than one housing unit but from its outside appearance the housing units may not be discernible.

A portion of a building or a room or rooms qualify as separate housing units if they meet both the following:

1. Separateness - a portion of the building must have facilities for sleeping and preparing/taking meals.

The occupants must be isolated from other persons in the building by means of walls or permanent partitions;

2. Direct Access - the occupants must enter the portion of the building directly from the outside of the building through a common hall, i.e., the occupants must enter the portion of the building without passing through anybody else premises.

Housing Units Listed. Not all housing units were assigned individual housing unit serial number and listed. Included in the listing are the following housing units:

1. occupied or vacant housing units in single residential houses;
2. occupied or vacant housing units in multi-unit residential buildings such as duplex, accessoria or row houses, condominium, tenement house, town house, etc.;
3. occupied or vacant barong-barong or shanties;
4. vacant housing units in residential buildings used for purposes other than residence;
5. housing units which are still under construction, but with the roofs and walls already in place;
6. occupied housing units in institutional living quarters such as hotels, motels, dormitories, seminaries, etc.;
7. occupied housing units in non-residential buildings such as offices, barns, churches, etc.;

8. vacant housing units with complete facilities for cooking, dining and sleeping in institutional living quarters and non-residential buildings;

9. occupied mobile housing units such as boats, trailers, etc.;

10. occupied improvised housing units such as culverts, abandoned trucks, caves, container vans, tents, railroad cars.

Household

A household is a social unit consisting of a person living alone or a group of persons who:

1. sleep in the same housing unit; and
2. have a common arrangement for the preparation and consumption of food.

In most cases, a household consists of persons with kinship ties like parents and their children. In some instances, several generations of familial ties are represented in one household while, still in others, even more distant relatives are members of the household.

Household helpers, boarders, and non-relatives are considered as members of the household provided they sleep in the same housing unit and have common arrangement for the preparation and consumption of food and do not usually go home to their family at least once a week.

A group of unrelated individuals, as in the cases of a group of students or workers, who decide to rent a place and make a common arrangement in the preparation and consumption of their food also constitutes one household.

Usually a household is the entire group of persons who customarily live in the same housing unit. However, there are cases when two or more distinct family groups or groups of unrelated persons maintain separate food arrangement even though they share one housing unit. Each of these two or more distinct groups constitutes a household.

A person who shares a housing unit with a household but separately cooks his meals or consumes his food elsewhere is not considered a member of the household. That person should be listed as a separate household.

Furthermore, if two groups of individuals prepare and consume their meals together but sleep in separate housing units, the two groups constitute two different households.

Household Membership

Members of the households are:

1. Those who are present and whose usual place of residence is the place where the household lives.

Usual Place of Residence is the place where the person usually resides. This may be the same or different from the place where he was found at the time of the census. As a rule, it is the place where

he usually sleeps.

2. Those whose usual place of residence is the place where the household lives but are temporarily away at the time of the census because they are:
 - a. on vacation, business/pleasure trip or study/training somewhere in the Philippines and are expected to be back within six (6) months from the time of departure;
 - b. on vacation, business/pleasure trip or study/training abroad and are expected to be back within a year;
 - c. working or attending school in some other place but comes home at least once a week;
 - d. confined in hospital for a period of not more than six (6) months at the time of enumeration except when they are confined as inmates of such institutions as:
 - tuberculosis pavilions
 - mental hospitals
 - leprosaria or leper colonies
 - drug rehabilitation centers;
 - e. detained in national/provincial/city/municipal jails or in military for a period of not more than (6) months at the time of enumeration except when their sentence or detention is expected to exceed 6 months;
 - f. on training for not more than 6 months with the Armed Forces of the Philippines;

- g. on board coastal, inter-island or fishing vessels within Philippine territories; and
 - h. on board ocean-going vessels, if they are expected to be away for not more than 5 years.
3. Boarders/lodgers of the household or employees of household-operated business who do not usually go to their respective homes weekly.
 4. Citizens of foreign countries, excluding members of diplomatic missions and non-members of international organizations, but including Filipino Balikbayans who have resided or are expected to reside in the Philippines for more than a year from their arrival.
 5. Persons temporarily staying with a household who have no usual place of residence or who are not certain to be enumerated elsewhere.
- per square kilometer.
3. Poblaciones or central districts (not included in 1 and 2), regardless of the population size which have the following:
 - a. Street pattern, i.e., network of streets in either parallel or right-angle orientation;
 - b. At least six establishments (commercial, recreational and/or personal services); and
 - c. At least three of the following:
 - i. A town hall, church or chapel with religious services at least once a month;
 - ii. A public plaza, park or cemetery;
 - iii. A market place or building where trading activities are carried on at least once a week;
 - iv. A public building like a school, hospital, puericulture and health center or library.

Urban and Rural Areas

The same concepts used in the 1970, 1975 and 1980 censuses were followed in classifying areas as urban. According to these concepts, urbanized areas consist of:

1. In their entirety all cities and municipalities having a population density of at least 1,000 persons per square kilometer.
2. Poblaciones or central districts of municipalities and cities which have a population density of at least 500 persons

4. Barangays having at least 1,000 inhabitants which meet the conditions set forth in 3 above, and where the occupation of the inhabitants is predominantly non-farming or non-fishing.

All areas not falling under any of the above classifications are considered rural.

HOUSING CHARACTERISTICS

Type of Building/House

1. Single house - an independent structure intended for one household, separated by open space or walls from all other structures. It includes the nipa huts, or small houses built more or less as permanent housing unit and the "barong-barong" made of salvaged materials.
2. Duplex - a structure intended for two households, with complete living facilities for each. It is divided either vertically or horizontally into two separate housing units which are usually identical.
3. Multi-unit residential (3 units or more) - this is intended for residential use only, usually consisting of 3 or more housing units. This type of houses may consist of one or more storeys in a row of three or more housing units, separated from each other by walls extending from ground to the roof or a building having floors to accommodate three or more housing units.

Examples:

- a. Apartment Building - a structure usually of several storeys, with three or more independent entrances from internal halls or courts. An apartment has one common entrance from the outside.
- b. Accessoria - a one floor or two-floor structure divided into three or more housing units, each housing unit having its own separate entrance from the outside. Another name for

accessoria is row house.

- c. Residential Condominium - a high-rise building where the housing units are owned individually but the land, other spaces and facilities are owned in common.
4. Commercial/Industrial/Agricultural buildings like office, factory, rice mill, barn, etc. - they are not intended mainly for human habitation but used as living quarters of households at the time of the census.

A commercial building is a building built for transacting business or for rendering professional services, such as store, office, warehouse, etc.

An industrial building is built for processing, assembling, fabricating, furnishing, manufacturing or packaging operations such as a factory or a plant.

An agricultural building is any structure constructed for agricultural purposes such as barn, stable, poultry house, granary, etc.

5. Institutional living quarters - intended mainly as living quarters of institutional population but households therein were enumerated during the census.

Included in this category are the following:

- a. permanent structures which provide lodging and/or meals for a fee such hotel, boarding house, dormitory.
- b. buildings intended for persons

confined to receive medical, charitable or other care/treatment such as hospitals and orphanages, for persons detained such as jails and penal colonies, and other buildings like convents, school dormitories, etc.

c. camps which are defined sets of premises intended for the temporary accommodation of persons with common activities or interests like military camps, and other camps established as housing areas for workers in mining, agriculture, public works or other enterprises.

6. Other housing units include natural shelters, boats or other living quarters which are not intended for human habitation nor located in permanent buildings, nevertheless, these are being used as living quarters at the time of the census. Caves, old railroad cars, other natural shelters and mobile housing units such as trailers, barges, cars, boats, etc., fall within this category.

Construction Materials of the Roof

The kind of materials used are as follows:

1. Galvanized Iron/Aluminum
2. Tile/Concrete/Clay Tile
3. Half Galvanized Iron and Half Concrete
4. Wood
5. Cogon/Nipa/Anahaw
6. Asbestos
7. Makeshift/Salvaged/Improvised Materials
8. Others

Construction Materials of the Outer Walls

The kind of materials used are as follows:

1. Concrete/Brick/Stone
2. Wood
3. Half Concrete/Brick/Stone and Half Wood
4. Galvanized Iron/Aluminum
5. Bamboo/Sawali/Cogon/Nipa
6. Asbestos
7. Glass
8. Makeshift/Salvaged/Improvised Materials
9. Others
10. No Walls

Condition of Building (State of Repair)

The current condition of the building/house may be any of the following:

1. Needs no repair/needs minor repair - This building is usually new or has a good building maintenance i.e., no deterioration is apparent from the outside.
2. Needs major repair - The building cannot fully protect the occupants from the elements (rain, wind, temperature, etc.). It may have cracks in the interior walls, leaking roofs, holes on the floors, broken windows, etc. which can only be mended by major repair.
3. Dilapidated/condemned - This building is beyond repair. Dilapidated parts are found on pillars, roofs and outer walls needing renovation. Condemned buildings wherein sub-standard materials/procedures were used in the construction, or which are structurally defective are also included here.

4. Under renovation/being repaired - This building was fully constructed and finished but being repaired at the time of the census for some deterioration or damage. Also included are buildings being renovated to make additional structures or to modify/repair existing structures.

5. Under construction - Construction work was started but not yet completed and still going on.

Construction means all on-site work, from site preparation, excavation, foundation, assembly of all components and installation of utilities and equipment of buildings/structures.

6. Unfinished construction - This is a partly constructed building but at the time of visit construction was temporarily or permanently stopped. No construction activity was going on for quite sometime.

Year Building/House was Built

The year the building was built refers to the year when construction was completed and ready for occupancy and not when construction began. Generally, building constructions are finished within the same year, although there are cases when the period of construction extends to several years. Report the year when the building was finished. If the building is not yet finished but there are already occupants, report the year when it was first occupied.

Floor Area of the Housing Unit

Floor area refers to the space enclosed by the exterior walls of the housing unit. In

case of several floors, the area of each floor in square meters are added together to get the total floor area of the housing unit.

Tenure Status of the Housing Unit

The housing unit may be:

1. Owned/Being Amortized - The household is the owner and has legal possession of the housing unit, or the household claims to own it. Includes also housing units which are being amortized or on mortgage.
2. Rented - The occupant actually pays rent either in cash or in kind.
3. Being occupied for free with consent of owner - The household occupies the housing unit with owner's permission and without paying any rent in cash or in kind to the owner, tenant/lessee or subtenant/sublessee.

These are usually the households of farm tenants or lessees who occupy rent-free houses belonging to the owner of the land they farm; also those employees given free housing as part of fringe benefits but must vacate the housing unit upon separation from work.

4. Being occupied for free without consent of owner - The household occupies the housing unit without the consent or knowledge of the owner. Examples are squatters who occupy public and private buildings.

Tenure Status of the Lot

The question on tenure status of the lot was asked only if the household owns the housing unit. The status of the lot are as follows:

1. Owned/Being Amortized - Ownership of land in rural areas includes mere occupancy of any public land. This also includes house owners paying the land on installment basis or holders of certificates of land title under the Land Reform Program or house/lot awardees of housing loans from PAG-IBIG, SSS, GSIS or commercial banks.
2. Rented - A fixed amount is paid by the occupant in cash or in kind.
3. Occupied for free with consent of owner - The household occupies the lot with the permission of the owner and without paying any rent in cash or in kind to the owner, tenant/lessee or subtenant/sublessee.
4. Occupied for free without consent of owner - The household occupies the lot without the consent or knowledge of the owner.

Mode of Acquisition of Housing Unit

A housing unit may be acquired on the following terms:

1. Purchased
2. Constructed by the owner/occupant with or without help of friends/relatives.
3. Constructed by hired/skilled worker - The

owner took charge of purchasing construction materials and directly supervising the construction of the housing unit.

4. Constructed by organized contractor. The owner entered into a contract with a general contractor for the latter to supply either labor only or both labor and materials.
5. Inherited
6. Others (lottery, gift, etc.)

Sources of Financing

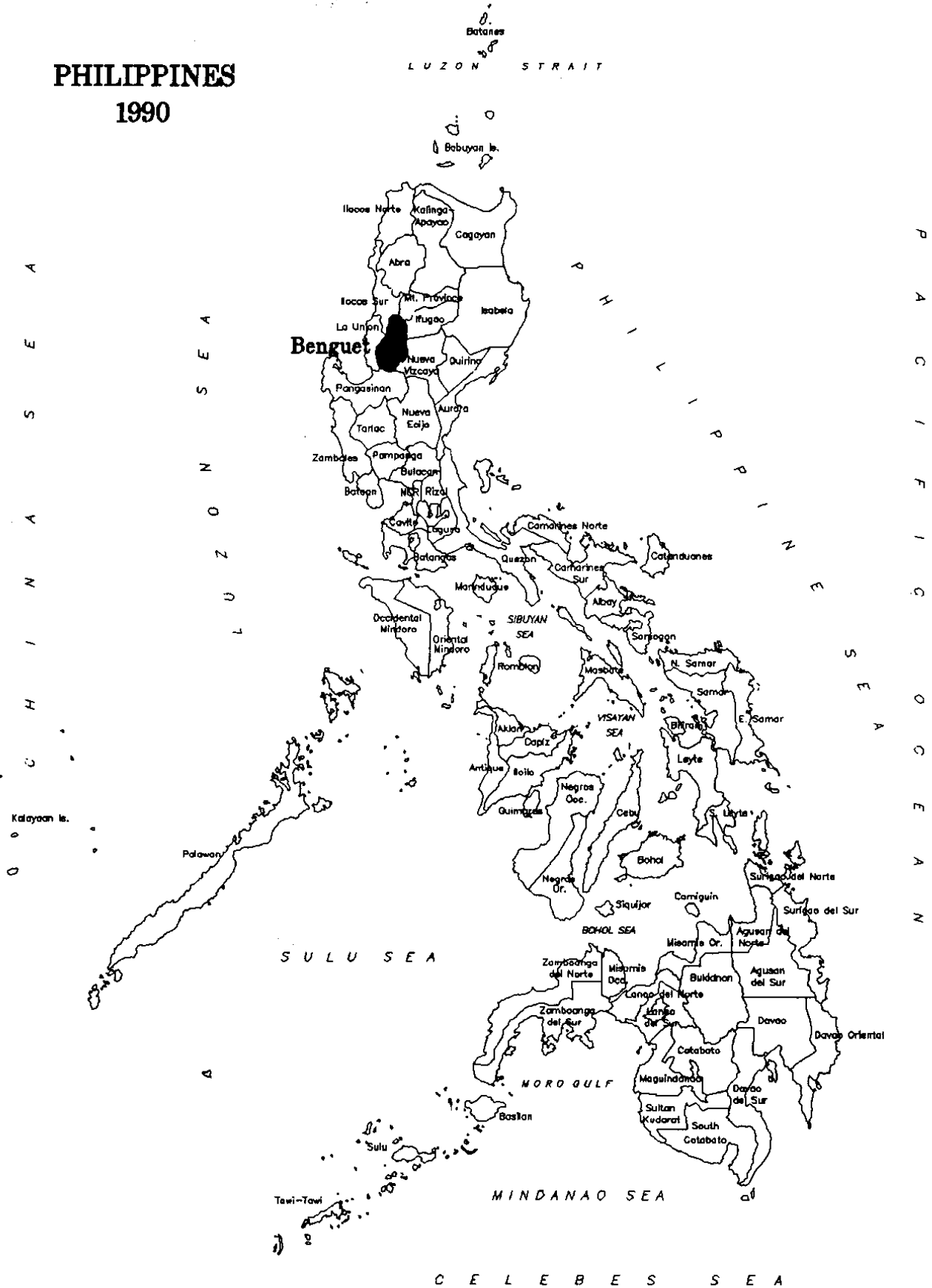
The different sources of financing are:

1. Own resources/interest-free loans from relatives/friends
2. Government assistance: PAG-IBIG, GSIS, DBP, etc.
3. Private banks/foundations/cooperatives
4. Employer assistance
5. Private persons
6. Others

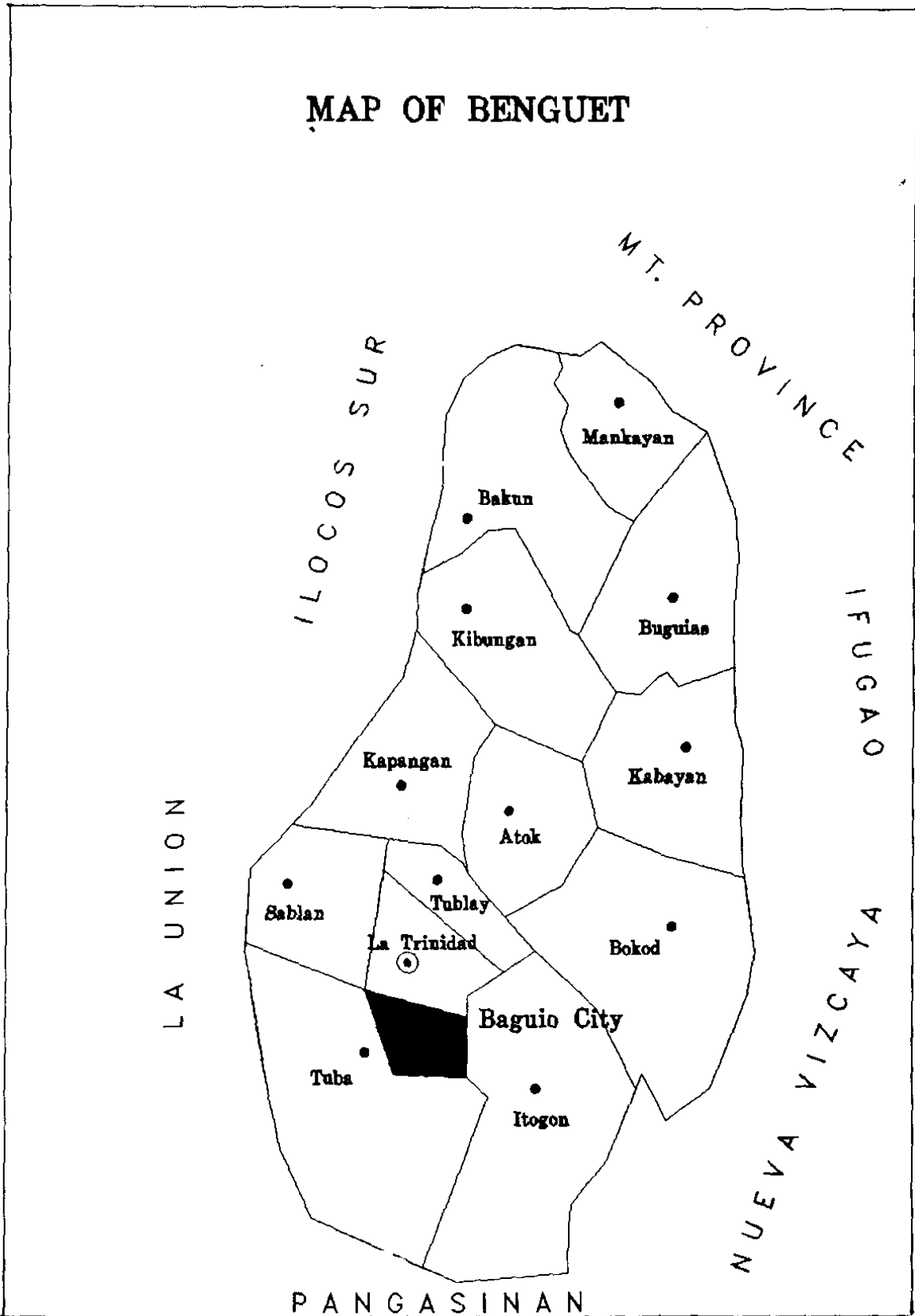
Monthly Rental of Housing Unit and/or Lot

The total monthly rental of the housing unit excludes rental for furnishings and payment for electricity and water.

PHILIPPINES 1990

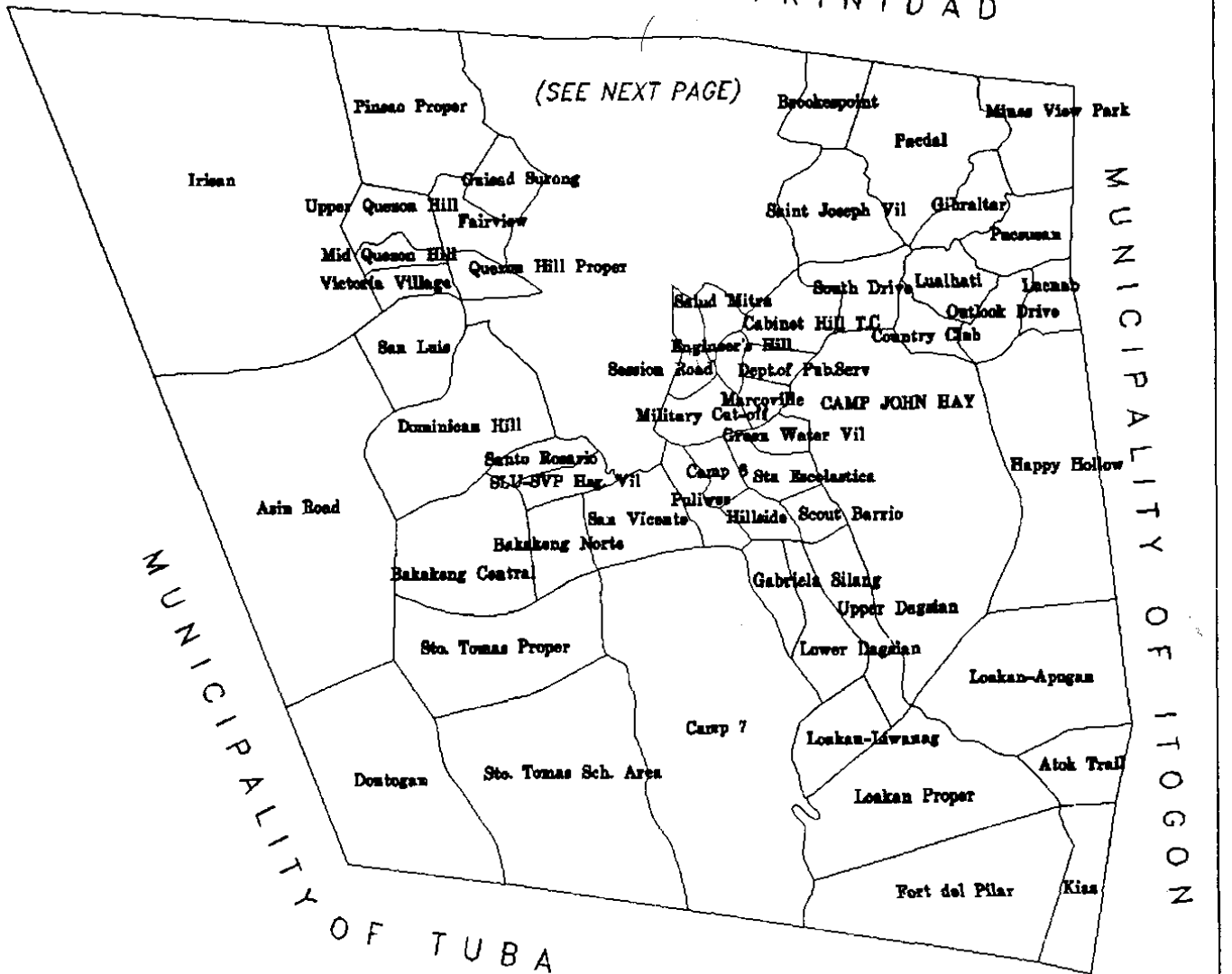


MAP OF BENGUET



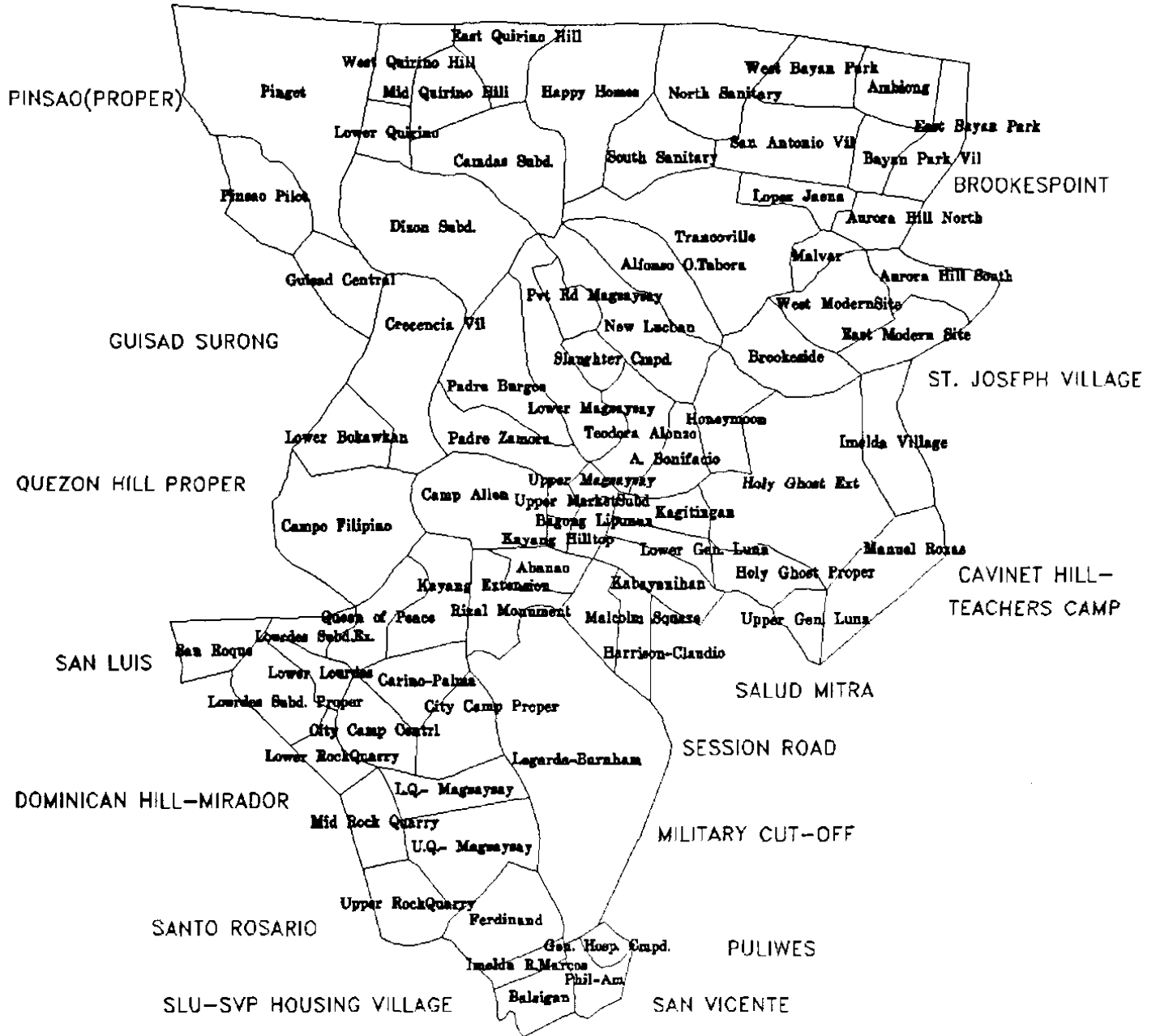
MAP OF BAGUIO CITY

MUNICIPALITY OF LA TRINIDAD



MAP OF BAGUIO CITY (Cont'n)

MUNICIPALITY OF LA TRINIDAD



HIGHLIGHTS

- **Baguio City has a total of 33,517 occupied housing units in 1990 for 36,547 households giving a ratio of 1.090 households per housing unit.**
- **Almost all of the housing units were built of strong materials both for roofing (99.1 percent) and for outer walls (97.1percent). Thus, the proportion of housing units that do not need repair, or if at all a minor one only, is comparatively high at 80.0 percent.**
- **More than one-third of the housing units are of recent construction, that is, built after 1980.**
- **Census results also show that 44.8 percent of the housing units in Baguio City are with limited floor area of less than 30 square meters. About 25.2 percent measure 30-69 square meters, while 29.9 percent are spacious units (70 square meters and over).**
- **Of the 36,547 households in the city, 68.8 percent own their housing units, 68.6 percent of which also own the lot where the unit is erected.**
- **Among those who own their housing units, 90.6 percent constructed their houses from own resources; 1.8 percent with funds from government financing schemes; and 3.6 percent through private persons or banks.**

BAGUIO CITY

Table 1. Housing Units, Occupied and Vacant, by Barangay: 1990

Barangay	Total Housing Units	Occupied	Vacant
BAGUIO CITY	36,198	33,517	2,681
Abanao-Zanduetta-Chugum-Otek	54	53	1
Alfonso O. Tabora	346	323	23
Ambiong	127	119	8
Asin Road	420	397	23
Atok Trail	107	90	17
Aurora Hill North Central	81	75	6
Aurora Hill South Central	205	204	1
A. Bonifacio-Caguioa-Rimando	228	220	8
Bagong Lipunan	75	75	-
Baguio Gen. Hospital Compound	134	125	9
Bakakeng Central	258	256	2
Bakakeng Norte	492	441	51
Baisigan	380	348	32
Bayan Park Village	166	163	3
Brookside	469	455	14
Brook's Point	187	174	13
Cabinet Hill-Teacher's Camp	404	353	51
Camdas Subdivision	275	257	18
Camp 7	679	571	108
Camp 8	320	310	10
Camp Allen	380	330	50
Campo Filipino	338	290	48
Carino-Palma	224	211	13
City Camp Central	323	322	1
City Camp Proper	292	290	2
Country Club	251	251	-
Cresencia Village	345	322	23
Dept. of Public Services	161	159	2
Dizon Subdivision	281	275	6
Dominican Hill-Mirador	392	337	55
Dontogan	384	228	156
East Bayan Park	136	130	6
East Modern Site	341	321	20
East Quirino Hill	249	249	-
Engineer's Hill	409	395	14
Fairview	889	822	67
Ferdinand (Happy Homes-Campo Sioco)	515	217	298
Fort del Pilar	372	333	39
Gabriela Silang	329	318	11
Gibraltar	570	567	3
Green Water Village	140	123	17
Guisad Central	344	302	42
Guisad Surong	243	243	-
Happy Hollow	140	122	18
Happy Homes-Lucban	282	267	15
Harrison-Claudio Carantes	11	10	1
Hillside	220	212	8
Holy Ghost Extension	514	481	33
Holy Ghost Proper	347	342	5
Honeymoon-Holy Ghost	478	443	35
Imelda R. Marcos (La Salle)	116	115	1
Imelda Village	292	290	2
Irisan	1,874	1,650	224
Kabayanihan	112	111	1
Kagitingan	83	80	3
Kayang Extension	206	197	9
Kayang-Hilltop	169	169	-
Kias	322	307	15
Legarda-Burnham	213	205	8
Loakan Proper	553	515	38
Loakan-Apugan	141	139	2
Loakan-Liwanag	225	224	1
Lopez Jaena	191	173	18
Lourdes Subdivision Extension	124	124	-
Lourdes Subdivision Proper	115	101	14
Lower Bokawkan(Andres de Bonifacio)	278	254	24
Lower Dagsian	103	93	10
Lower General Luha	114	114	-
Lower Lourdes Subdivision	54	48	6
Lower Magsaysay	221	189	32
Lower Quirino Hill	292	278	14
Lower Quirino-Magsaysay	372	370	2
Lower Rock Quarry	244	241	3
Lualhati	134	127	7
Lucnab	117	100	17

1990 CENSUS OF POPULATION AND HOUSING

Table 1. Housing Units, Occupied and Vacant, by Barangay: 1990 - Continued

Barangay	Total Housing Units	Occupied	Vacant
Malcolm Square	27	26	1
Malvar-Sgt. Floresca	146	142	4
Manuel Roxas-Teacher's Camp	70	68	2
Marcoville (Bal-Marcoville)	137	132	5
Middle Quezon Hill Subdivision	447	407	40
Middle Quirino Hill	337	319	18
Middle Rock Quarry	166	154	12
Military Cut-off	195	191	4
Mines View Park	214	214	-
New Lucban	723	655	68
North Sanitary Camp	158	154	4
Outlook Drive	240	173	67
Pacdal	717	656	61
Padre Burgos (Middle P. Burgos)	445	408	37
Padre Zamora (Upper P. Burgos)	250	249	1
Phil-Am	97	93	4
Pinget	560	544	16
Pinsao Pilot Project	401	395	6
Pinsao (Proper)	303	287	16
Private Road Magsaysay	155	155	-
Pucusan	50	50	-
Puliwes	327	304	23
Queen Of Peace	396	388	8
Quezon Hill Proper	160	127	33
Rizal Monument	74	68	6
Saint Joseph Village	539	489	50
Salud Mitra	275	266	9
San Antonio Village	210	208	2
San Luis	342	315	27
San Roque	109	98	11
San Vicente	383	343	40
Santa Escolastica Village	159	157	2
Santo Rosario	221	218	3
Santo Tomas Proper	237	237	-
Santo Tomas School Area	98	94	4
Scout Barrio	245	244	1
Session Road	93	93	-
Slaughter Compound	352	328	24
SLU-SVP Housing Village	339	326	13
South Drive	99	53	46
South Sanitary Camp	287	281	6
Teodora Alonzo	300	289	11
Trancoville	451	438	13
Upper Dagsian	109	100	9
Upper General Luna	295	277	18
Upper Magsaysay	54	50	4
Upper Market Subdivision	76	74	2
Upper Quezon Hill	458	418	40
Upper Quirino-Magsaysay	468	453	15
Upper Rock Quarry	386	382	4
Victoria Village	280	280	-
West Bayan Park	166	139	27
West Modern Site	211	209	2
West Quirino Hill	189	164	25

BAGUIO CITY

Table 2. Occupied Housing Units, Households and Household Population by Type of Building: 1990

Type of Building	Occupied Housing Units	Households	Household Population	R A T I O	
				Households to Occupied Housing Units	Household Population to Occupied Housing Units
BAGUIO CITY					
Total	33,517	36,547	179,898	1.090	5.367
Single House	21,599	22,906	116,502	1.061	5.394
Duplex	3,217	3,497	17,218	1.087	5.352
Multi-unit Residential	8,262	9,658	44,034	1.169	5.330
Commercial/Industrial/Agricultural	360	399	1,770	1.108	4.917
Institutional Living Quarters	46	51	234	1.109	5.087
Other Housing Unit	33	36	140	1.091	4.242
Not Reported	-	-	-	-	-

Table 3. Occupied Housing Units by Construction Materials of the Roof and Outer Walls: 1990

Construction Materials of the Outer Walls	Total Occupied Housing Units	C O N S T R U C T I O N M A T E R I A L S O F T H E R O O F							
		Galva-nized Iron/Aluminum	Tile/Concrete/Clay Tile	Half Galvanized Iron and Half Concrete	Wood	Cogon/Nipa/Anahaw	Makeshift/Salvaged/Improvised	Asbestos/Others	Not Reported
BAGUIO CITY									
Total	33,517	30,344	887	1,717	257	55	235	21	1
Concrete/Brick/Stone	7,775	7,077	554	98	36	-	5	5	-
Wood	5,756	5,427	94	43	161	6	2	3	-
Half Concrete/Brick/Stone & Half Wood	11,671	9,941	201	1,506	11	2	4	6	-
Galvanized Iron/Aluminum	7,345	7,212	25	67	24	7	8	2	-
Bamboo/Sawali/Cogon/Nipa	80	48	1	-	-	29	1	1	-
Makeshift/Salvaged/Improvised	647	423	-	1	3	11	206	2	1
Asbestos/Glass/Others	229	203	11	2	2	-	9	2	-
No Walls/Not Reported	14	13	1	-	-	-	-	-	-

1990 CENSUS OF POPULATION AND HOUSING

Table 4. Occupied Housing Units by Condition (State of Repair) of the Building and Year Built: 1990

Year Built	Total Occupied Housing Units	CONDITION (STATE OF REPAIR) OF THE BUILDING							Not Reported
		Needs No Repair/Needs Minor Repair	Needs Major Repair	Dilapidated/Condemned	Under Renovation/Being Repaired	Under Construction	Unfinished Construction		
BAGUIO CITY									
Total	33,517	26,796	3,829	296	515	616	1,464	1	
1986-1990	5,205	3,739	452	40	60	299	615	-	
1981-1985	6,773	5,233	633	76	109	154	568	-	
1971-1980	7,738	6,621	698	47	101	86	183	-	
1961-1970	5,632	4,719	729	21	99	23	40	1	
1951-1960	3,214	2,607	493	25	51	19	19	-	
1950 or earlier	2,927	2,170	595	71	58	15	18	-	
Not applicable	24	15	3	-	-	5	1	-	
Don't know/Not reported	2,004	1,692	226	16	37	13	20	-	

Table 5. Occupied Housing Units by Type of Building and Number of Households in Each Housing Unit: 1990

Number of Households In Each Housing Unit	Total Occupied Housing Units	TYPE OF BUILDING						Not Reported
		Single House	Duplex	Multi-unit Residential (3 Units or more)	Commercial/Industrial/Agricultural	Institutional Living Quarters	Other Housing Unit	
BAGUIO CITY								
Total	33,517	21,599	3,217	8,262	360	46	33	-
One Household	31,734	20,730	3,022	7,569	337	44	32	-
Two Households	1,071	578	140	341	12	-	-	-
Three Households	428	203	42	175	7	1	-	-
Four Households	155	55	4	91	3	1	1	-
Five Households	72	19	4	48	1	-	-	-
Six Households or More	57	14	5	38	-	-	-	-
Mean Number of Households	1.090	1.061	1.087	1.109	1.108	1.109	1.091	-

BAGUIO CITY

Table 6. Occupied Housing Units by Floor Area and Number of Occupants in Each Housing Unit: 1990

Number of Occupants in Each Housing Unit	Total Occupied Housing Units	FLOOR AREA OF THE HOUSING UNIT (in sq. meters)								Not Reported
		Less Than 10	10-19	20-29	30-49	50-69	70-89	90-119	120 and Over	
BAGUIO CITY										
Total	33,517	4,331	5,565	5,131	5,001	3,465	2,504	2,019	5,496	5
One Occupant	1,575	388	299	215	168	113	99	76	215	2
Two Occupants	2,671	559	508	376	318	223	163	123	401	-
Three Occupants	4,081	682	731	653	596	370	237	202	609	1
Four Occupants	5,431	743	961	875	827	582	350	305	788	-
Five Occupants	5,754	662	975	875	882	643	472	345	900	-
Six Occupants	4,925	471	799	779	787	537	412	339	800	1
Seven Occupants	3,410	316	488	511	553	383	293	233	632	1
Eight Occupants	2,510	204	342	362	388	283	224	178	529	-
Nine Occupants	963	62	147	166	160	109	77	59	183	-
Ten Occupants or More	2,197	244	315	319	322	222	177	159	439	-
Mean Number of Occupants	5.367	4.709	5.147	5.357	5.503	5.505	5.645	5.715	5.656	3.600

Table 7. Households by Type of Building and Tenure Status of the Housing Unit: 1990

Tenure Status of the Housing Unit	Total Households	TYPE OF BUILDING							Not Reported
		Single House	Duplex	Multi-unit Residential (3 Units or more)	Commercial/ Industrial/ Agricultural	Institu- tional Living Quarters	Other Housing Unit		
BAGUIO CITY									
Total	36,547	22,906	3,497	9,658	399	51	36	-	
Owned/Being Amortized	25,128	17,902	2,451	4,600	137	16	22	-	
Rented	7,585	2,781	695	3,924	173	8	4	-	
Being Occupied for Free With Consent of Owner	3,813	2,206	350	1,131	89	27	10	-	
Being Occupied for Free Without Consent of Owner	21	17	1	3	-	-	-	-	

1990 CENSUS OF POPULATION AND HOUSING

Table 8. Owner-Households in Occupied Housing Units by Tenure Status of Lot: 1990

Tenure Status of Lot	Number of Owner-Households in Occupied Housing Units
BAGUIO CITY	
Total	25,128
Owned/Being Amortized	17,249
Rented	3,521
Being Occupied for Free With Consent of Owner	3,071
Being Occupied for Free Without Consent of Owner	1,287

Table 9. Percentage Distribution of Owner-Households in Occupied Housing Units by Mode of Acquisition of the Housing Unit: 1990
(Figures are estimates based on a 10% sample)

Mode of Acquisition of the Housing Unit	Percent Distribution of Owner-Households in Occupied Housing Units
BAGUIO CITY	
Total	25,128
Purchased	27.4
Constructed by the Owner/Occupants With or Without Help of Friends/Relatives	49.8
Constructed by Hired/Skilled Workers	14.9
Constructed by an Organized Contractor	1.5
Inherited	4.5
Others (Lottery, gift, etc.)	1.4
Not Reported	.4

BAGUIO CITY

Table 10. Percentage Distribution of Owner-Households Who Had Purchased/Constructed Their Housing Units by Reported Sources of Financing: 1990
(Figures are estimates based on a 10% sample)

Reported Sources of Financing	Percent Distribution of Owner-Households Who Purchased/Constructed Their Housing Unit
BAGUIO CITY	
Total	23,523
Own Resources/Interest-Free Loans From Relatives/Friends	90.6
Government Assistance: PAG-IBIG, GSIS, SSS, DBP etc.	1.8
Private Banks/Foundations/Cooperatives	1.7
Employer Assistance	.6
Private Persons	1.9
Other Sources	1.0
Not Reported	2.5

Table 11. Percentage Distribution of Renter-Households in Occupied Housing Units by Monthly Rental of Housing Units: 1990
(Figures are estimates based on a 10% sample)

Monthly Rental of Housing Unit (in Pesos)	Percent Distribution of Renter-Households in Occupied Housing Unit
BAGUIO CITY	
Total	7,585
Below 50	.9
50 - 99	1.1
100 - 149	2.2
150 - 199	2.9
200 - 299	8.8
300 - 499	24.2
500 - 699	15.5
700 - 999	9.9
1,000 and Over	34.3
Not Reported	.3

1990 CENSUS OF POPULATION AND HOUSING

Table 12. Characteristics of Housing Units which are Vacant, Occasionally Used and Occupied by Households Not Eligible for Enumeration: 1990

Characteristics of Housing Unit	Vacant	Occasio- nally Used	Used by Households Not Eligible for Enumeration
BAGUIO CITY			
Total	2,681	1,147	30
Type of Building			
Single House	1,863	463	18
Duplex	151	131	3
Multi-unit Residential	645	543	9
Commercial/Industrial/Agricultural	15	9	-
Institutional Living Quarters	2	-	-
Other Housing Unit	5	1	-
Not Reported	-	-	-
Construction Materials of the Roof			
Galvanized Iron/Aluminum	2,468	1,065	29
Tile/Concrete/Clay Tile	86	44	1
Half G.I. and Half Concrete	108	34	-
Wood	6	3	-
Cogon/Nipa/Anahaw	3	-	-
Makeshift/Salvaged/Improvised	7	1	-
Asbestos/Others	2	-	-
Not Reported	1	-	-
Construction Materials of the Outer Walls			
Concrete/Brick/Stone	933	532	16
Wood	347	147	9
Half Concrete/Brick/Stone & Half Wood	800	343	5
Galvanized Iron/Aluminum	558	117	-
Bamboo/Sawali/Cogon/Nipa	3	2	-
Makeshift/Salvaged/Improvised	28	6	-
Asbestos/Glass/Others	11	-	-
No Walls/Not Reported	1	-	-
Year Built			
1986-1990	663	266	6
1981-1985	390	252	1
1971-1980	519	163	9
1961-1970	181	122	-
1951-1960	169	80	2
1950 or Earlier	134	80	2
Not Applicable	72	12	-
Don't Know/Not Reported	553	172	10
Condition (State of Repair)			
Needs No Repair/Needs Minor Repair	2,171	1,024	30
Needs Major Repair	226	67	-
Dilapidated/Condemned	39	6	-
Under Renovation/Being Repaired	55	27	-
Under Construction	77	10	-
Unfinished Construction	113	13	-
Not Reported	-	-	-
Floor Area of the Housing Unit			
less than 10 square meters	384	147	2
10-19 square meters	310	135	6
20-29 square meters	320	174	4
30-49 square meters	316	102	3
50-69 square meters	250	74	1
70-89 square meters	148	84	1
90-119 square meters	102	55	5
120 square meters and over	851	376	8
Not Reported	-	-	-

APPENDICES

BATAS PAMBANSA BLG.72

AN ACT PROVIDING FOR THE TAKING OF AN INTEGRATED CENSUS EVERY TEN YEARS BEGINNING IN THE YEAR NINETEEN HUNDRED AND EIGHTY, AND FOR OTHER PURPOSES.

Be it enacted by the Batasang Pambansa in session assembled:

SECTION 1. A national census of population and other related data shall be taken every decade beginning in 1980, in accordance with plans prepared by the National Census and Statistics Office, without prejudice to the undertaking of special censuses on agriculture, industry, commerce, housing and other sectors as may be approved by the National Economic and Development Authority.

SECTION 2. There is hereby created the National Census Coordinating Board to be composed of the Minister of Economic Planning, as Chairman, the Minister of Human Settlements, the Minister of the Budget, the Minister of the Justice, the Minister of National Defense, the Minister of Labor, the Minister of Finance, the Minister of Education and Culture, the Minister of Public Works, the Minister of Transportation and Communications, the Minister of Public Highways, the Minister of Agriculture, the Minister of Natural Resources, the Minister of Public Information, and the Minister of Local Government and Community Development, as members, with the Executive Director of the National Census and Statistics Office as Executive Officer of the Board.

The censuses shall be under the supervision and coordination of the National Census Coordinating Board which shall issue such rules and regulations as may be necessary for the successful undertaking and completion of the censuses provided in this Act.

SECTION 3. There shall be established a provincial, city and municipal census board in each province, city and municipality, as the case may be, which shall provide such facilities and assistance as may be required by the National Census Coordinating Board. The boards shall be under the supervision and control of the National Census Coordinating Board.

SECTION 4. The Provincial Census Board shall be composed of the Provincial Governor, as Chairman, and the Division Superintendent of Schools, or in the case of provinces with more than one school division, the Division Superintendent designated by the National Census Coordinating Board, as Vice Chairman, the District Highway Engineer, or in the case of provinces which have two or more highway engineering districts, the one that may be designated by the National Census Coordinating Board, the Provincial Commander of the Philippine Constabulary, the Provincial Development

APPENDIX A

Officer, the Provincial Assessor, and the Provincial Agriculturist, as members, with the Provincial Census Officer as the Executive Officer.

The City Census Board shall be composed of the City Mayor, as Chairman, and the City Superintendent of Schools, as Vice Chairman, the City Engineer, the City Development Officer, and the City Assessor, as members, with the City Census Officer as the Executive Officer.

The Municipal Census Board shall be composed of the Municipal Mayor, as Chairman, and the District Supervisor, the Municipal Agriculturist, the Station Commander, the Municipal Treasurer, and the Municipal Development Officer, as members, with the Municipal Census Officer/Census Supervisor as the Executive Officer.

SECTION 5. The National Census Coordinating Board and the local census boards may call upon any ministry, bureau, office, agency or instrumentality of the Government for any assistance in the performance of their duties.

SECTION 6. The first day of May of every regular census year is hereby designated as the reference date for the census. The collection of data will be by enumeration and the respondent shall be the head or any responsible member of the household.

SECTION 7. Public school teachers shall be employed for enumeration work and for such service shall be paid an honorarium as may be determined by the National Census Coordinating Board but in no case not less than two hundred-fifty pesos and shall receive service credits equivalent to the number of days rendered in census work. Other government employees whose services are engaged for census work shall be entitled to such allowances as shall be prescribed by the National Census Coordinating Board payable from census funds. The census herein taken at the barangay level shall be certified to by the corresponding barangay captain.

SECTION 8. Before the end of the year 1980 and of every census year thereafter, a count of the population by province, city, municipality and barangay shall be published by the National Census and Statistics Office. The final population count as determined from the processed census returns shall be considered official for all purposes upon proclamation by the President (Prime Minister).

SECTION 9. Data gathered pursuant to this Act shall not be used as evidence in any court or public office for or against any person, except in a criminal case for violation of Section 10 of this Act, nor shall such data be divulged to any person except to authorized employees of the National Census and Statistics Office, acting in the performance of

APPENDIX A

their duties; nor shall such data be published except in the form of summaries or statistical tables in which no reference to an individual shall appear. Any person violating any provision of this Section shall be punished by a fine of not more than five hundred pesos or by imprisonment of not more than six months, or both.

SECTION 10. Any respondent as provided for in Section 6 who unjustifiably refuses to furnish the information called for in the census questionnaire, or knowingly certifies or gives data or information which shall prove to be materially untrue in any particular, shall be guilty of an offense under this Act and shall, upon conviction, be punished by a fine of not more than five hundred pesos or by imprisonment of not more than three months, or both.

SECTION 11. The amount necessary for the holding of censuses shall be charged to the appropriations available for the purpose in the corresponding Appropriations Acts.

SECTION 12. This Act shall take effect upon its approval.

Approved, June 11, 1980

(SGD.) FERDINAND E. MARCOS

APPENDIX B

LIST OF UNPUBLISHED TABLES - HOUSING

- Table U1. Occupants by Type of Building, Fuel Used for Lighting, and City/Municipality, Urban-Rural: 1990
- Table U2. Occupants by Type of Building, Main Source of Drinking Water and City/Municipality, Urban-Rural: 1990
- Table U3. Occupants by Type of Building, Kind of Toilet Facility Used and City/Municipality, Urban-Rural: 1990
- Table U4. Households by Type of Building, Fuel Used for Lighting and City/Municipality, Urban-Rural: 1990
- Table U5. Households by Type of Building, Main Source of Drinking Water and City/Municipality, Urban-Rural: 1990
- Table U6. Households by Type of Building, Kind of Toilet Facility Used and City/Municipality, Urban-Rural: 1990
- Table U7. Households by Year Built of Building, Construction Materials of the Roof and Outer Walls and City/Municipality, Urban-Rural: 1990
- Table U8. Households by Ownership of Land and City/Municipality, Urban-Rural: 1990

**LIST OF TABLES IN CPH REPORT NO. 3 - SOCIO-ECONOMIC AND
DEMOGRAPHIC CHARACTERISTICS**

Table

- 1 Population Enumerated in Various Censuses, 1903-1990
- 2 Household Population by Single-Year Age Classification and Sex, Urban-Rural: 1990
- 3 Household Population by Age Group, Sex and City/Municipality, Urban-Rural: 1990
- 4 Household Population 10 Years Old and Over by Age Group, Sex, Marital Status and City/Municipality: 1990
- 5 Household Population by Religious Affiliation, Sex and City/Municipality: 1990
- 6 Household Population by Sex and Citizenship: 1990
- 7 Disabled Persons by Age Group, Sex and Type of Disability: 1990
- 8 Literacy of the Household Population 10 Years Old and Over by Age Group, Sex and City/Municipality: 1990
- 9 Household Population 7 Years Old and Over by Highest Educational Attainment, Age Group and by City/Municipality: 1990
- 10 Household Population by Mother Tongue, Sex and City/ Municipality: 1990
- 11 Language or Dialect Generally Spoken in the Households: 1990
- 12 Household Population 5 Years Old and Over by Present Residence, Sex, Place of Residence 5 Years Ago and City/ Municipality: 1990
- 13 Household Population by Relationship to Household Head and Household Size: 1990
- 14 Number of Households by Age Group and Sex of Household Head, Household Size and City/Municipality: 1990
- 15 Household Population 15 Years Old and Over by Occupation (Major and Minor), Urban-Rural: 1990

APPENDIX C

LIST OF TABLES IN CPH REPORT NO. 3 - SOCIO-ECONOMIC AND DEMOGRAPHIC CHARACTERISTICS (continued)

Table

- 16 Household Population 15 Years Old and Over by Occupation Group (Major), and Age Group and Sex: 1990
- 17 Gainful Workers 15 Years Old and Over by Occupation Group (Major) and Industry Group (Major): 1990
- 18 Household Population 15 Years Old and Over by Employment Status, Age Group and Sex, Urban-Rural: 1990
- 19 Household Population 15 Years Old and Over by Employment Status, Age Group, Sex and City/Municipality: 1990
- 20 Employed Persons 15 Years Old and Over by Occupation Group (Major) and Industry Group (Major) in the Past Week, Urban-Rural: 1990
- 21 Unemployed Persons 15 Years Old and Over by Age Group, Sex and Highest Educational Attainment, Urban-Rural: 1990
- 22 Ever-Married Women 15 to 49 Years Old by Number of Children Ever Born and Age Group, Urban-Rural: 1990
- 23 Ever-Married Women 15 to 49 Years Old by Age Group and Age at First Marriage, Urban-Rural: 1990
- 24 Overseas Workers by Age Group and Highest Educational Attainment: 1990
- 25 Households by Type of Fuel Used for Lighting and City/ Municipality: 1990
- 26 Households by Main Source of Drinking Water and City/ Municipality: 1990
- 27 Households by Kind of Fuel Used for Cooking and City/ Municipality: 1990
- 28 Households by Kind of Toilet Facility Being Used and City/ Municipality: 1990
- 29 Households by Usual Manner of Garbage Disposal and City/ Municipality: 1990
- 30 Households by Presence of Household Conveniences and City/ Municipality: 1990

LIST OF UNPUBLISHED TABLES - POPULATION

Table

- U1 Non-Filipino Residents by Age Group and Sex: 1990
- U2 Disabled Persons by Sex, Type of Disability and City/Municipality: 1990
- U3 Household Population 7 Years Old and Over by Highest Educational Attainment, Sex and by Single-Year Age Classification: 1990
- U4 Household Population 7 Years Old and Over by Highest Educational Attainment, School Attendance During June 1989 to March 1990, Age Group, Sex, Urban - Rural: 1990
- U5 Household Population 7 Years Old and Over by School Attendance During June 1989 to March 1990, Age Group, Sex, and City/Municipality: 1990
- U6 Household Population 15 Years Old and Over with Post Secondary or College Degree by Specific Degree/Title: 1990
- U7 Household Population 5 Years Old and Over by Ability to Speak Filipino by Age Group and City/Municipality: 1990
- U8 Language/Dialect Spoken in Households by City/Municipality: 1990
- U9 Household Population 15 Years Old and Over by Place of Present Residence and By Mother's Usual Place of Residence at Person's Birth: 1990
- U10 Household Population 15 Years Old and Over by Place of Present Residence and Place of Previous Residence: 1990
- U11 Household Population by Duration of Stay in Present Residence, Sex and Municipality: 1990
- U12 Household Population 15 Years Old and Over by Sex, Occupation Group (Major), Highest Educational Attainment: 1990
- U13 Ever-Married Women 15 to 49 Years Old by Number of Children Ever Born, Age Group and City/Municipality: 1990

APPENDIX D

LIST OF UNPUBLISHED TABLES - POPULATION (continued)

Table

- U14 Ever-Married Women 15 to 49 Years Old by Age Group, Age at First Marriage and City/Municipality: 1990**
- U15 Ever-Married Women 15 to 49 Years Old by Number of Children Ever Born, Highest Educational Attainment and City/Municipality: 1990**
- U16 Ever-Married Women 15 to 49 Years Old by Number of Children Living, Age Group and City/Municipality: 1990**
- U17 Ever-Married Women 15 to 49 Years Old by Number of Children Born Alive During the Last 12 Months, Number of Children Still Living and Age Group: 1990**
- U18 Household Population 5 Years Old and Over by Present Residence, Place of School, Sex and City/Municipality: 1990**
- U19 Household Population 15 Years Old and Over by Present Residence, Place of Work, Sex and City/Municipality: 1990**

<p>CPH FORM 1 MAY 1, 1990</p> <p>NSCB Approval No. A0477-R191-MS</p> <p>Expires on - December 31, 1990</p>	<p>Republic of the Philippines NATIONAL STATISTICS OFFICE Manila</p> <p><i>1990 Census</i> <i>of</i> <i>Population and Housing</i></p> <p>LISTING BOOKLET</p>	<p>CONFIDENTIALITY:</p> <p>This census is authorized by Commonwealth Act No. 591 and B. P. Blg. 72.</p> <p>All information is held strictly CONFIDENTIAL.</p>
--	---	---

GEOGRAPHIC IDENTIFICATION

Province			
City/Municipality			
Barangay			
Enumeration Area No.			
Random Start			
No. of Sample Households			
Total Listing Pages Used			

PROCESSING RECORD

	ACTIVITY	DATE		SIGNATURE OF PERSON RESPONSIBLE	REMARKS
		Started	Finished		
EN	Listing and Enumeration				
T	Receipt				
S	Verification of Computation of Sheet Totals				
C	Receipt				
A	Verification of Geographic Identification				
S	Verification of Questionnaires vs. Listing				

APPENDIX E

**ENUMERATOR'S DAILY ACCOMPLISHMENT AND
QUESTIONNAIRE TRANSMITTAL RECORD**

DATE (May)	NUMBER OF HOUSEHOLDS ENUMERATED		REMARKS	NO. OF QUESTIONNAIRES						TS SIGNATURE AND REMARKS	
	Daily	Cumulative Total		SUBMITTED TO TEAM SUPERVISOR			RETURNED BY TEAM SUPERVISOR				
				FORM 2	FORM 3	FORM 4	FORM 2	FORM 3	FORM 4		
1											
2											
3											
4											
5											
6											
7											
8											
9											
10											
11											
12											
13											
14											
15											
16											
17											
18											
19											
20											

NOTES:

<p>CPH FORM 2 MAY 1, 1990</p> <p>NSCB Approval No. A0477-R192-MS</p> <p>Expires on - December 31, 1990</p>	<p>Republic of the Philippines NATIONAL STATISTICS OFFICE Manila</p> <p>1990 Census <i>of</i> Population and Housing</p> <p>COMMON HOUSEHOLD QUESTIONNAIRE</p>	<p>CONFIDENTIALITY:</p> <p>This census is authorized by Commonwealth Act No. 591 and B. P. Blg. 72.</p> <p>All information is held strictly CONFIDENTIAL.</p>		
<p>GEOGRAPHIC IDENTIFICATION</p>				
<p>Booklet ____ of ____ booklets</p>				
Province _____	<table border="1" style="width: 40px; height: 20px; margin: auto;"> <tr><td style="width: 20px; height: 20px;"></td><td style="width: 20px; height: 20px;"></td></tr> </table>			
City/Municipality _____	<table border="1" style="width: 40px; height: 20px; margin: auto;"> <tr><td style="width: 20px; height: 20px;"></td><td style="width: 20px; height: 20px;"></td></tr> </table>			
Barangay _____	<table border="1" style="width: 60px; height: 20px; margin: auto;"> <tr><td style="width: 20px; height: 20px;"></td><td style="width: 20px; height: 20px;"></td><td style="width: 20px; height: 20px;"></td></tr> </table>			
Enumeration Area No.	<table border="1" style="width: 40px; height: 20px; margin: auto;"> <tr><td style="width: 20px; height: 20px;"></td><td style="width: 20px; height: 20px;"></td></tr> </table>			
CB Building Serial No.	<table border="1" style="width: 60px; height: 20px; margin: auto;"> <tr><td style="width: 20px; height: 20px;"></td><td style="width: 20px; height: 20px;"></td><td style="width: 20px; height: 20px;"></td></tr> </table>			
Building Serial No.	<table border="1" style="width: 60px; height: 20px; margin: auto;"> <tr><td style="width: 20px; height: 20px;"></td><td style="width: 20px; height: 20px;"></td><td style="width: 20px; height: 20px;"></td></tr> </table>			
Housing Unit Serial No.	<table border="1" style="width: 60px; height: 20px; margin: auto;"> <tr><td style="width: 20px; height: 20px;"></td><td style="width: 20px; height: 20px;"></td><td style="width: 20px; height: 20px;"></td></tr> </table>			
Household Serial No.	<table border="1" style="width: 60px; height: 20px; margin: auto;"> <tr><td style="width: 20px; height: 20px;"></td><td style="width: 20px; height: 20px;"></td><td style="width: 20px; height: 20px;"></td></tr> </table>			
Line Number of Respondent	<table border="1" style="width: 40px; height: 20px; margin: auto;"> <tr><td style="width: 20px; height: 20px;"></td><td style="width: 20px; height: 20px;"></td></tr> </table>			
Name of Household Head _____				
Address _____ (House No. and Street Name or Name of Sitio)				
<p>CERTIFICATION</p> <p><i>I hereby certify that the data set forth were obtained/reviewed by me personally and in accordance with the instructions.</i></p>				
<p>_____ Signature Over Printed Name of Enumerator</p>	<p>_____ Date Accomplished</p>			
<p>_____ Signature Over Printed Name of Team Supervisor</p>	<p>_____ Date Reviewed</p>			

APPENDIX F

LINE NUMBER	NAME		POPULATION					
			ALL					
			Relationship to HH Head	Age		Sex	Marital Status	Religious Affiliation
	<p><i>Who is the head of this household? Who are the persons usually residing here as of May 1, 1990?</i></p> <p>LIST IN THIS ORDER (FAMILY NAME FIRST)</p> <p>Head Spouse of the head Never-married children of head/spouse (oldest to youngest) Ever-married children of head/spouse and their families (oldest to youngest) Other relatives of head Non-relatives of head</p> <p>(BE SURE TO INCLUDE BABIES AND ELDERLY PERSONS AND MEMBERS OF HOUSEHOLDS TEMPORARILY AWAY ON VACATION, ON BUSINESS, IN THE HOSPITAL, ETC.)</p> <p>ENCIRCLE LINE NO. OF RESPONDENT</p>	<p>ENTER</p> <p>1 IF OVERSEAS WORKER</p> <p>2 IF OTHERWISE.</p>	<p><i>What is ___'s relationship to the household head?</i></p> <p>ENTER APPROPRIATE CODE LISTED BELOW.</p>	<p><i>Date of Birth</i></p> <p>ENTER MONTH AND YEAR.</p>	<p><i>What is ___'s age as of his/her last birthday?</i></p> <p>IF AGE IS LESS THAN ONE YEAR, ENTER '00'</p>	<p>1 M A L E</p> <p>2 F E M A L E</p> <p>EN-CIRCLE CODE</p>	<p><i>What is ___'s marital status?</i></p> <p>ENTER CODE</p> <p>1 Single 2 Married 3 Widowed 4 Divorced/Separated 5 Others 6 Unknown</p> <p>FOR PERSONS BELOW 10 YEARS OLD ENTER '1'</p>	<p><i>What is ___'s religious affiliation?</i></p> <p>ENTER APPROPRIATE CODE LISTED BELOW.</p> <p>IF OTHERS, SPECIFY.</p>
	(P1)	(P2)	(P3)	(P4)	(P5)	(P6)	(P7)	(P8)
01			01	Mo. _____ Yr. _____		1 M 2 F		
02				Mo. _____ Yr. _____		1 M 2 F		
03				Mo. _____ Yr. _____		1 M 2 F		
04				Mo. _____ Yr. _____		1 M 2 F		
05				Mo. _____ Yr. _____		1 M 2 F		
06				Mo. _____ Yr. _____		1 M 2 F		
07				Mo. _____ Yr. _____		1 M 2 F		
08				Mo. _____ Yr. _____		1 M 2 F		

ARE THERE MORE THAN 8 MEMBERS IN THIS HOUSEHOLD? 1 Yes, USE ANOTHER BOOKLET 2 No	Codes for P3, Relationship to Household Head		Codes for P8, Religious Affiliation
	01 Head 02 Spouse 03 Son 04 Daughter 05 Stepson 06 Stepdaughter 07 Son-in-law 08 Daughter-in-law 09 Grandson 10 Granddaughter	11 Father 12 Mother 13 Brother 14 Sister 15 Uncle 16 Aunt 17 Nephew 18 Niece 19 Other Relative 00 Non-relative	00 None 01 Roman Catholic 02 Aglipay 03 Islam 04 Iglesia ni Cristo 05 United Churches of Christ in the Phil. Others, specify

CENSUS QUESTIONS																												
PERSONS				5 YEARS OLD AND OVER																								
Citizenship		Disability		Residence 5 Years Ago	Literacy	Highest Educational Attainment																						
<i>Is _____ a citizen of the Phil.?</i> ENCIRCLE CODE 1 Yes, SKIP TO P11. 2 No	<i>What country is _____ a citizen of?</i> ENTER APPROPRIATE CODE LISTED BELOW. IF OTHERS, SPECIFY.	<i>Does _____ have any physical or mental disability?</i> ENCIRCLE CODE 1 Yes 2 No, SKIP TO P17.	<i>What type of disability does _____ have?</i> ENTER APPROPRIATE CODE LISTED BELOW. IF OTHERS, SPECIFY.	<i>In what city/municipality and province did _____ reside on May 1, 1985?</i> 7 Foreign Country 8 Same City/ Municipality 9 Unknown IF ANOTHER CITY/MUNICIPALITY, SPECIFY THE CITY/MUN. AND PROVINCE.	<i>Can _____ read & write a simple message in any language or dialect?</i> ENCIRCLE CODE 1 Yes 2 No	<i>What is the highest grade/year completed by _____?</i> ENTER APPROPRIATE CODE LISTED BELOW. IF GRADUATE OF POST-SECONDARY OR COLLEGE COURSE, SPECIFY FIELD OF STUDY.																						
(P9)	(P10)	(P11)	(P12)	(P17)	(P19)	(P22)																						
1 Y		1 Y			1 Y		01																					
2 N		2 N			2 N																							
1 Y		1 Y			1 Y		02																					
2 N		2 N			2 N																							
1 Y		1 Y			1 Y		03																					
2 N		2 N			2 N																							
1 Y		1 Y			1 Y		04																					
2 N		2 N			2 N																							
1 Y		1 Y			1 Y		05																					
2 N		2 N			2 N																							
1 Y		1 Y			1 Y		06																					
2 N		2 N			2 N																							
1 Y		1 Y			1 Y		07																					
2 N		2 N			2 N																							
1 Y		1 Y			1 Y		08																					
2 N		2 N			2 N																							
Codes for P10, Country of Citizenship 01 People's Republic of China 02 U. S. A. 03 Indonesia 04 India 05 Japan 06 Iran 07 Australia 08 United Kingdom Others, specify			Codes for P12, Disability 1 Blindness 2 Deafness 3 Muteness 4 Deafness/Muteness 5 Speech Impairment 6 Mental Illness 7 Mental Retardation 8 Orthopedic Handicap 9 Multiple Disability 0 Others, specify		Codes for P22, Highest Educational Attainment 0000 No Grade Completed 0100 Pre-school <table style="width:100%; border:none;"> <tr> <td style="width:33%;">ELEMENTARY</td> <td style="width:33%;">HIGH SCHOOL</td> <td style="width:33%;">COLLEGE</td> </tr> <tr> <td>1100 Grade 1</td> <td>2100 1st Year</td> <td>3100 1st Year</td> </tr> <tr> <td>1200 Grade 2</td> <td>2200 2nd Year</td> <td>3200 2nd Year</td> </tr> <tr> <td>1300 Grade 3</td> <td>2300 3rd Year</td> <td>3300 3rd Year</td> </tr> <tr> <td>1400 Grade 4</td> <td>2400 4th Year</td> <td>3400 4th Year</td> </tr> <tr> <td>1500 Grade 5</td> <td>3000 Undergraduate</td> <td>3500 5th Year</td> </tr> <tr> <td>1600 Grade 6 or 7</td> <td>Post-Secondary</td> <td></td> </tr> </table>			ELEMENTARY	HIGH SCHOOL	COLLEGE	1100 Grade 1	2100 1st Year	3100 1st Year	1200 Grade 2	2200 2nd Year	3200 2nd Year	1300 Grade 3	2300 3rd Year	3300 3rd Year	1400 Grade 4	2400 4th Year	3400 4th Year	1500 Grade 5	3000 Undergraduate	3500 5th Year	1600 Grade 6 or 7	Post-Secondary	
ELEMENTARY	HIGH SCHOOL	COLLEGE																										
1100 Grade 1	2100 1st Year	3100 1st Year																										
1200 Grade 2	2200 2nd Year	3200 2nd Year																										
1300 Grade 3	2300 3rd Year	3300 3rd Year																										
1400 Grade 4	2400 4th Year	3400 4th Year																										
1500 Grade 5	3000 Undergraduate	3500 5th Year																										
1600 Grade 6 or 7	Post-Secondary																											

APPENDIX F

HOUSING CENSUS QUESTIONS																																																																																																
<p>B1 TO B4 ARE TO BE ANSWERED BY MERE OBSERVATION. IF DOUBTFUL, ASK THE RESPONDENT.</p> <p>B1 TYPE OF BUILDING/HOUSE</p> <p>1 Single house 2 Duplex 3 Multi-unit residential (3 units or more) 4 Commercial/Industrial/Agricultural (office, factory, etc.) 5 Institutional living quarters (hotel, hospital, etc.) 6 Other housing unit (boat, cave, etc.)</p> <p style="text-align: right;">ENTER CODE <input style="width: 50px;" type="text"/></p> <hr/> <p>B2 CONSTRUCTION MATERIAL OF THE ROOF</p> <p>1 Galvanized iron/Aluminum 2 Tile/Concrete/Clay tile 3 Half galvanized iron and half concrete 4 Wood 5 Cogon/Nipa/Anahaw 6 Asbestos 7 Makeshift/Salvaged/Improvised materials 8 Others, specify _____</p> <p style="text-align: right;">ENTER CODE <input style="width: 50px;" type="text"/></p> <hr/> <p>B3 CONSTRUCTION MATERIAL OF THE OUTER WALLS</p> <p>01 Concrete/Brick/Stone 02 Wood 03 Half concrete/brick/stone and half wood 04 Galvanized iron/Aluminum 05 Bamboo/Sawali/Cogon/Nipa 06 Asbestos 07 Glass 08 Makeshift/Salvaged/Improvised materials 09 Others, specify _____ 10 No walls</p> <p style="text-align: right;">ENTER CODE <input style="width: 50px;" type="text"/></p> <hr/> <p>B4 STATE OF REPAIR</p> <p style="text-align: center;"><i>Determine the current condition of the building/house.</i></p> <p>1 Needs no repair/needs minor repair 2 Needs major repair 3 Dilapidated/condemned 4 Under renovation/being repaired 5 Under construction 6 Unfinished construction</p> <p style="text-align: right;">ENTER CODE <input style="width: 50px;" type="text"/></p> <hr/> <p>B5 IS TO BE ASKED FROM ANY HOUSEHOLD IN THE BUILDING/HOUSE.</p> <p>B5 YEAR BUILDING/HOUSE WAS BUILT</p> <p style="text-align: center;"><i>When was this building/house built?</i></p> <table style="width: 100%; border: none;"> <tr> <td style="width: 50%;">01 1990</td> <td style="width: 50%;">07 1971 - 1980</td> </tr> <tr> <td>02 1989</td> <td>08 1961 - 1970</td> </tr> <tr> <td>03 1988</td> <td>09 1951 - 1960</td> </tr> <tr> <td>04 1987</td> <td>10 1950 or earlier</td> </tr> <tr> <td>05 1986</td> <td>98 Not applicable</td> </tr> <tr> <td>06 1981 - 1985</td> <td>99 Don't know</td> </tr> </table> <p style="text-align: right;">ENTER CODE <input style="width: 50px;" type="text"/></p>	01 1990	07 1971 - 1980	02 1989	08 1961 - 1970	03 1988	09 1951 - 1960	04 1987	10 1950 or earlier	05 1986	98 Not applicable	06 1981 - 1985	99 Don't know	<p>D1 IS TO BE ASKED FROM ANY HOUSEHOLD IN THIS HOUSING UNIT.</p> <p>D1 FLOOR AREA OF THIS HOUSING UNIT</p> <p style="text-align: center;"><i>What is the estimated floor area of this housing unit ?</i></p> <table style="width: 100%; border: none;"> <thead> <tr> <th style="width: 10%;"></th> <th style="width: 45%;">SQUARE METERS</th> <th style="width: 45%;">SQUARE FEET</th> </tr> </thead> <tbody> <tr><td>01</td><td>less than 10</td><td>less than 108</td></tr> <tr><td>02</td><td>10 - 19</td><td>108 - 209</td></tr> <tr><td>03</td><td>20 - 29</td><td>210 - 317</td></tr> <tr><td>04</td><td>30 - 49</td><td>318 - 532</td></tr> <tr><td>05</td><td>50 - 69</td><td>533 - 748</td></tr> <tr><td>06</td><td>70 - 89</td><td>749 - 963</td></tr> <tr><td>07</td><td>90 - 119</td><td>964 - 1286</td></tr> <tr><td>08</td><td>120 - 149</td><td>1287 - 1609</td></tr> <tr><td>09</td><td>150 - 199</td><td>1610 - 2147</td></tr> <tr><td>10</td><td>200 and over</td><td>2148 and over</td></tr> </tbody> </table> <p style="text-align: right;">ENTER CODE <input style="width: 50px;" type="text"/></p> <hr/> <p style="text-align: center;">H4, H7, H11 AND H12 ARE TO BE ANSWERED BY ALL HOUSEHOLDS.</p> <p>H4 TENURE STATUS OF THE HOUSING UNIT</p> <p style="text-align: center;"><i>What is the tenure status of this housing unit ?</i></p> <p>1 Owned/being amortized 2 Rented _____ 3 Being occupied for free with consent of owner 4 Being occupied for free without consent of owner</p> <p style="text-align: right;">ENTER CODE <input style="width: 50px;" type="text"/></p> <p style="text-align: right; margin-right: 50px;">ENTER CODE, GO TO H11</p> <hr/> <p>H7 TENURE STATUS OF THE LOT</p> <p style="text-align: center;"><i>What is the tenure status of the lot ?</i></p> <p>1 Owned/being amortized 2 Rented 3 Being occupied for free with consent of owner 4 Being occupied for free without consent of owner</p> <p style="text-align: right;">ENTER CODE <input style="width: 50px;" type="text"/></p> <hr/> <p>H11 PRESENCE OF HOUSEHOLD CONVENIENCES</p> <p style="text-align: center;"><i>Does this household have the following household conveniences in working condition?</i></p> <table style="width: 100%; border: none;"> <thead> <tr> <th style="width: 70%;"></th> <th style="width: 10%;"></th> <th style="width: 10%;">1 Yes</th> <th style="width: 10%;">2 No</th> <th style="width: 10%;"></th> </tr> </thead> <tbody> <tr> <td>A. Radio/Radio cassette</td> <td></td> <td></td> <td></td> <td style="text-align: center;">ENTER CODE</td> </tr> <tr> <td>B. Television</td> <td></td> <td></td> <td></td> <td style="text-align: center;"><input style="width: 20px;" type="text"/></td> </tr> <tr> <td>C. Refrigerator/Freezer</td> <td></td> <td></td> <td></td> <td style="text-align: center;"><input style="width: 20px;" type="text"/></td> </tr> <tr> <td>D. Telephone</td> <td></td> <td></td> <td></td> <td style="text-align: center;"><input style="width: 20px;" type="text"/></td> </tr> <tr> <td>E. Motor vehicle</td> <td></td> <td></td> <td></td> <td style="text-align: center;"><input style="width: 20px;" type="text"/></td> </tr> </tbody> </table> <hr/> <p>H12 LAND OWNERSHIP</p> <p style="text-align: center;"><i>Does any member of this household own the following?</i></p> <table style="width: 100%; border: none;"> <thead> <tr> <th style="width: 70%;"></th> <th style="width: 10%;"></th> <th style="width: 10%;">1 Yes</th> <th style="width: 10%;">2 No</th> <th style="width: 10%;"></th> </tr> </thead> <tbody> <tr> <td>A. Other residential land(s)</td> <td></td> <td></td> <td></td> <td style="text-align: center;">ENTER CODE</td> </tr> <tr> <td>B. Agricultural land(s)</td> <td></td> <td></td> <td></td> <td style="text-align: center;"><input style="width: 20px;" type="text"/></td> </tr> <tr> <td>C. Other land(s)</td> <td></td> <td></td> <td></td> <td style="text-align: center;"><input style="width: 20px;" type="text"/></td> </tr> </tbody> </table>		SQUARE METERS	SQUARE FEET	01	less than 10	less than 108	02	10 - 19	108 - 209	03	20 - 29	210 - 317	04	30 - 49	318 - 532	05	50 - 69	533 - 748	06	70 - 89	749 - 963	07	90 - 119	964 - 1286	08	120 - 149	1287 - 1609	09	150 - 199	1610 - 2147	10	200 and over	2148 and over			1 Yes	2 No		A. Radio/Radio cassette				ENTER CODE	B. Television				<input style="width: 20px;" type="text"/>	C. Refrigerator/Freezer				<input style="width: 20px;" type="text"/>	D. Telephone				<input style="width: 20px;" type="text"/>	E. Motor vehicle				<input style="width: 20px;" type="text"/>			1 Yes	2 No		A. Other residential land(s)				ENTER CODE	B. Agricultural land(s)				<input style="width: 20px;" type="text"/>	C. Other land(s)				<input style="width: 20px;" type="text"/>
01 1990	07 1971 - 1980																																																																																															
02 1989	08 1961 - 1970																																																																																															
03 1988	09 1951 - 1960																																																																																															
04 1987	10 1950 or earlier																																																																																															
05 1986	98 Not applicable																																																																																															
06 1981 - 1985	99 Don't know																																																																																															
	SQUARE METERS	SQUARE FEET																																																																																														
01	less than 10	less than 108																																																																																														
02	10 - 19	108 - 209																																																																																														
03	20 - 29	210 - 317																																																																																														
04	30 - 49	318 - 532																																																																																														
05	50 - 69	533 - 748																																																																																														
06	70 - 89	749 - 963																																																																																														
07	90 - 119	964 - 1286																																																																																														
08	120 - 149	1287 - 1609																																																																																														
09	150 - 199	1610 - 2147																																																																																														
10	200 and over	2148 and over																																																																																														
		1 Yes	2 No																																																																																													
A. Radio/Radio cassette				ENTER CODE																																																																																												
B. Television				<input style="width: 20px;" type="text"/>																																																																																												
C. Refrigerator/Freezer				<input style="width: 20px;" type="text"/>																																																																																												
D. Telephone				<input style="width: 20px;" type="text"/>																																																																																												
E. Motor vehicle				<input style="width: 20px;" type="text"/>																																																																																												
		1 Yes	2 No																																																																																													
A. Other residential land(s)				ENTER CODE																																																																																												
B. Agricultural land(s)				<input style="width: 20px;" type="text"/>																																																																																												
C. Other land(s)				<input style="width: 20px;" type="text"/>																																																																																												

<p>CPH FORM 3 MAY 1, 1990</p> <p>NSCB Approval No. A0477-R193-MS</p> <p>Expires on - December 31, 1990</p>	<p>Republic of the Philippines NATIONAL STATISTICS OFFICE Manila</p> <p>1990 Census <i>of</i> Population and Housing</p> <p>SAMPLE HOUSEHOLD QUESTIONNAIRE</p>	<p>CONFIDENTIALITY:</p> <p>This census is authorized by Commonwealth Act No. 591 and B. P. Blg. 72.</p> <p>All information is held strictly CONFIDENTIAL.</p>			
<p>GEOGRAPHIC IDENTIFICATION</p>					
<p>Booklet _____ of _____ booklets</p>					
Province	_____	<table border="1" style="width: 40px; height: 20px; margin: auto;"> <tr><td style="width: 20px; height: 20px;"></td><td style="width: 20px; height: 20px;"></td></tr> </table>			
City/Municipality	_____	<table border="1" style="width: 40px; height: 20px; margin: auto;"> <tr><td style="width: 20px; height: 20px;"></td><td style="width: 20px; height: 20px;"></td></tr> </table>			
Barangay	_____	<table border="1" style="width: 60px; height: 20px; margin: auto;"> <tr><td style="width: 20px; height: 20px;"></td><td style="width: 20px; height: 20px;"></td><td style="width: 20px; height: 20px;"></td></tr> </table>			
Enumeration Area No.		<table border="1" style="width: 40px; height: 20px; margin: auto;"> <tr><td style="width: 20px; height: 20px;"></td><td style="width: 20px; height: 20px;"></td></tr> </table>			
CB Building Serial No.		<table border="1" style="width: 60px; height: 20px; margin: auto;"> <tr><td style="width: 20px; height: 20px;"></td><td style="width: 20px; height: 20px;"></td><td style="width: 20px; height: 20px;"></td></tr> </table>			
Building Serial No.		<table border="1" style="width: 60px; height: 20px; margin: auto;"> <tr><td style="width: 20px; height: 20px;"></td><td style="width: 20px; height: 20px;"></td><td style="width: 20px; height: 20px;"></td></tr> </table>			
Housing Unit Serial No.		<table border="1" style="width: 60px; height: 20px; margin: auto;"> <tr><td style="width: 20px; height: 20px;"></td><td style="width: 20px; height: 20px;"></td><td style="width: 20px; height: 20px;"></td></tr> </table>			
Household Serial No.		<table border="1" style="width: 60px; height: 20px; margin: auto;"> <tr><td style="width: 20px; height: 20px;"></td><td style="width: 20px; height: 20px;"></td><td style="width: 20px; height: 20px;"></td></tr> </table>			
Line Number of Respondent		<table border="1" style="width: 40px; height: 20px; margin: auto;"> <tr><td style="width: 20px; height: 20px;"></td><td style="width: 20px; height: 20px;"></td></tr> </table>			
Name of Household Head	_____				
Address	_____				
	(House No. and Street Name or Name of Sitio)				
<p>CERTIFICATION</p> <p><i>I hereby certify that the data set forth were obtained/reviewed by me personally and in accordance with the instructions.</i></p>					
_____	_____				
Signature Over Printed Name of Enumerator	Date Accomplished				
_____	_____				
Signature Over Printed Name of Team Supervisor	Date Reviewed				

APPENDIX G

LINE NUMBER	NAME		POPULATION					
			ALL					
			Relationship to HH Head	Age		Sex	Marital Status	Religious Affiliation
	<p><i>Who is the head of this household? Who are the persons usually residing here as of May 1, 1990?</i></p> <p>LIST IN THIS ORDER (FAMILY NAME FIRST)</p> <p>Head Spouse of the head Never-married children of head/spouse (oldest to youngest) Ever-married children of head/spouse and their families (oldest to youngest) Other relatives of head Non-relatives of head</p> <p>(BE SURE TO INCLUDE BABIES AND ELDERLY PERSONS AND MEMBERS OF HOUSEHOLDS TEMPORARILY AWAY ON VACATION, ON BUSINESS, IN THE HOSPITAL, ETC.)</p> <p>ENCIRCLE LINE NO. OF RESPONDENT</p>	<p><i>What is _____'s relationship to the household head?</i></p> <p>ENTER</p> <p>1 IF OVERSEAS WORKER</p> <p>2 IF OTHERWISE</p>	<p><i>What is _____'s relationship to the household head?</i></p> <p>ENTER APPROPRIATE CODE LISTED BELOW.</p>	<p><i>Date of Birth</i></p> <p>ENTER MONTH AND YEAR.</p>	<p><i>What is _____'s age as of his/her last birthday?</i></p> <p>IF AGE IS LESS THAN ONE YEAR, ENTER '00'.</p>	<p>1 M A L E</p> <p>2 F E M A L E</p> <p>EN-CIRCLE CODE</p>	<p><i>What is _____'s marital status?</i></p> <p>ENTER CODE</p> <p>1 Single 2 Married 3 Widowed 4 Divorced/Separated 5 Others 6 Unknown</p> <p>FOR PERSONS BELOW 10 YEARS OLD ENTER "1".</p>	<p><i>What is _____'s religious affiliation?</i></p> <p>ENTER APPROPRIATE CODE LISTED BELOW.</p> <p>IF OTHERS, SPECIFY.</p>
	(P1)	(P2)	(P3)	(P4)	(P5)	(P6)	(P7)	(P8)
01			01	Mo. _____ Yr. _____		1 M 2 F		
02				Mo. _____ Yr. _____		1 M 2 F		
03				Mo. _____ Yr. _____		1 M 2 F		
04				Mo. _____ Yr. _____		1 M 2 F		
05				Mo. _____ Yr. _____		1 M 2 F		
06				Mo. _____ Yr. _____		1 M 2 F		
07				Mo. _____ Yr. _____		1 M 2 F		
08				Mo. _____ Yr. _____		1 M 2 F		
<p>ARE THERE MORE THAN 8 MEMBERS IN THIS HOUSEHOLD?</p> <p>1 Yes, USE ANOTHER BOOKLET</p> <p>2 No</p>		<p><i>Codes for P3, Relationship to Household Head</i></p> <p>01 Head 02 Spouse 03 Son 04 Daughter 05 Stepson 06 Stepdaughter 07 Son-in-law 08 Daughter-in-law 09 Grandson 10 Granddaughter</p> <p>11 Father 12 Mother 13 Brother 14 Sister 15 Uncle 16 Aunt 17 Nephew 18 Niece 19 Other Relative 00 Non-relative</p>				<p><i>Codes for P8, Religious Affiliation</i></p> <p>00 None 01 Roman Catholic 02 Aglipay 03 Islam 04 Iglesia ni Cristo 05 United Churches of Christ in the Phil. Others, specify</p>		

CENSUS QUESTIONS

PERSONS					5 YEARS OLD AND OVER			LINE NUMBER
Citizenship		Disability		Mother Tongue	Mother's Usual Residence	Previous Residence		
Is _____ a citizen of the Phil.?	What country is _____ a citizen of?	Does _____ have any physical or mental disability?	What type of disability does _____ have?	What was _____'s dialect/language spoken at earliest childhood?	Where was _____'s mother's usual residence at the time of his/her birth?	In what city/municipality did _____ live before moving to this place?	When did _____ move to this city/municipality?	
ENCIRCLE CODE	ENTER APPROPRIATE CODE LISTED BELOW.	ENCIRCLE CODE	ENTER APPROPRIATE CODE LISTED BELOW.	ENTER APPROPRIATE CODE LISTED BELOW	7 Foreign country 8 Same city/municipality 9 Unknown	OTHERWISE, ENTER MONTH AND YEAR.		
1 Yes, SKIP TO P11.	IF OTHERS, SPECIFY.	1 Yes	IF OTHERS, SPECIFY.	IF OTHERS, SPECIFY.	IF 'ANOTHER CITY/MUN., SPECIFY CITY/ MUNICIPALITY AND PROVINCE.			
2 No		2 No, SKIP TO P13.						
(P9)	(P10)	(P11)	(P12)	(P13)	(P14)	(P15)	(P16)	
1 Y		1 Y					Mo. _____	01
2 N		2 N					Yr. _____	
1 Y		1 Y					Mo. _____	02
2 N		2 N					Yr. _____	
1 Y		1 Y					Mo. _____	03
2 N		2 N					Yr. _____	
1 Y		1 Y					Mo. _____	04
2 N		2 N					Yr. _____	
1 Y		1 Y					Mo. _____	05
2 N		2 N					Yr. _____	
1 Y		1 Y					Mo. _____	06
2 N		2 N					Yr. _____	
1 Y		1 Y					Mo. _____	07
2 N		2 N					Yr. _____	
1 Y		1 Y					Mo. _____	08
2 N		2 N					Yr. _____	
Codes for P10, Country of Citizenship		Codes for P12, Disability			Codes for P13, Mother Tongue			
01 People's Republic of China		1 Blindness		01 Tagalog		07 Pangasinan		
02 U.S.A.		2 Deafness		02 Cebuano		08 Waray		
03 Indonesia		3 Muteness		03 Hiligaynon		09 Bicol		
04 India		4 Deafness/Muteness		04 Ilocano		10 Maguindanao		
05 Japan		5 Speech Impairment		05 Ibanag		11 Maranao		
06 Iran		6 Mental Illness		06 Pampango		Others, specify		
07 Australia		7 Mental Retardation						
08 United Kingdom		8 Orthopedic Handicap						
Others, specify		9 Multiple Disability						
		0 Others, specify						

APPENDIX G

POPULATION								
5 YEARS OLD AND OVER						10 YEARS		
L I N E N U M B E R	Residence 5 Years Ago	Language	Literacy	School Atten- dance	Place of School	Highest Educational Attainment	Usual Activity/ Occupation	Kind of Business
	<i>In what city/ municipality did _____ reside on May 1, 1985?</i>	<i>Is able to speak Tagalog/ Filipino?</i>	<i>Can read & write a simple message in any lan- guage or dialect?</i>	<i>Did attend school at anytime from June 1989 to March 1990?</i>	<i>In what city/muni- cipality did _____ attend school?</i>	<i>What is the highest grade/year completed by _____?</i>	<i>What was _____'s usual activity/occupation during the past twelve months?</i>	<i>In what kind of business or industry did _____ work during the past twelve months?</i>
	7 Foreign Country 8 Same City/ Municipality 9 Unknown	ENCIRCLE CODE	<i>1 Yes</i> <i>2 No</i>	<i>EN- CIRCLE CODE</i>	<i>EN- CIRCLE CODE</i>	7 Foreign Country 8 Same City/ Municipality 9 Unknown	DESCRIBE OCCUPATION AS FULLY AS POSSIBLE. Examples: Palay Farmer Filing Clerk Fruit Vendor Student, etc.	DESCRIBE INDUSTRY AS FULLY AS POSSIBLE. Examples: Palay Farming Textile Manufac- turing Fruit Retailing
	IF ANOTHER CITY/MUN., SPECIFY CITY/ MUN. AND PROVINCE.		<i>1 Yes</i> <i>2 No</i>	<i>1 Yes</i> <i>2 No,</i> <i>SKIP TO P22</i>	IF ANOTHER CITY/MUN., SPECIFY CITY/ MUN. AND PROVINCE.	IF GRADUATE OF POST- SECONDARY OR COLLEGE COURSE, SPECIFY FIELD OF STUDY.	IF HOUSEWIFE, STUDENT, OR RETIREE, SKIP TO P25.	
	(P17)	(P18)	(P19)	(P20)	(P21)	(P22)	(P23)	(P24)
01		1 Y 2 N	1 Y 2 N	1 Y 2 N				
02		1 Y 2 N	1 Y 2 N	1 Y 2 N				
03		1 Y 2 N	1 Y 2 N	1 Y 2 N				
04		1 Y 2 N	1 Y 2 N	1 Y 2 N				
05		1 Y 2 N	1 Y 2 N	1 Y 2 N				
06		1 Y 2 N	1 Y 2 N	1 Y 2 N				
07		1 Y 2 N	1 Y 2 N	1 Y 2 N				
08		1 Y 2 N	1 Y 2 N	1 Y 2 N				

Codes for P22, Highest Educational Attainment

0000 No Grade Completed		
0100 Pre-school		
Elementary	High School	College
1100 Grade 1	2100 1st Year	3100 1st Year
1200 Grade 2	2200 2nd Year	3200 2nd Year
1300 Grade 3	2300 3rd Year	3300 3rd Year
1400 Grade 4	2400 4th Year	3400 4th Year
1500 Grade 5	3000 Undergraduate Post-Secondary	3500 5th Year
1600 Grade 6 or 7		

CENSUS QUESTIONS											LINE NUMBER
OLD AND OVER						FOR FEMALES 15-49 YEARS					
Employment Status	Occupation in Past Week	Industry in Past Week	Place of Work	Availability for Work	Looking for Work	Reason for not Looking for Work	Fertility				
<i>Did</i> have a job or business during the past seven days? EN-CIRCLE CODE 1 Yes 2 No, SKIP TO P29.	<i>What was</i> 's activity/occupation during the past seven days? DESCRIBE OCCUPATION AS FULLY AS POSSIBLE.	<i>In what kind of</i> business or industry did work during the past seven days? DESCRIBE INDUSTRY AS FULLY AS POSSIBLE.	<i>In what city/</i> municipality did work during the past seven days? 7 Foreign Country 8 Same City/Municipality 9 Unknown IF ANOTHER CITY/MUN., SPECIFY CITY/MUN. AND PROVINCE. SKIP TO P32.	<i>Was</i> available for work during the past seven days? EN-CIRCLE CODE 1 Yes 2 No, SKIP TO P32.	<i>Did</i> looked for work during the past seven days? EN-CIRCLE CODE 1 Yes, SKIP TO P32 2 No	<i>Why did</i> <i>not</i> look for work? ENTER APPROPRIATE CODE LISTED BELOW. IF OTHERS, SPECIFY.	<i>How many</i> children have been born alive to _____?	<i>How many</i> are still living?	<i>How many</i> children were born alive to from May 1, 1989 to April 30, 1990?	<i>What was</i> 's age at first marriage?	
(P25)	(P26)	(P27)	(P28)	(P29)	(P30)	(P31)	(P32)	(P33)	(P34)	(P35)	
1 Y				1 Y	1 Y						01
2 N				2 N	2 N						
1 Y				1 Y	1 Y						02
2 N				2 N	2 N						
1 Y				1 Y	1 Y						03
2 N				2 N	2 N						
1 Y				1 Y	1 Y						04
2 N				2 N	2 N						
1 Y				1 Y	1 Y						05
2 N				2 N	2 N						
1 Y				1 Y	1 Y						06
2 N				2 N	2 N						
1 Y				1 Y	1 Y						07
2 N				2 N	2 N						
1 Y				1 Y	1 Y						08
2 N				2 N	2 N						
<p><i>Codes for P31, Reason for not Looking for Work</i></p> <p>1 Believe no work available 6 Too young, too old or retired, 2 Awaiting results of previous permanent disability job application 7 Housekeeping 3 Temporary illness/disability 8 Schooling 4 Bad weather 9 Others, specify 5 Waiting for rehire/job recall</p>						<p>REMARKS:</p>					

APPENDIX G

HOUSING CENSUS QUESTIONS																							
<p>B1 TO B4 ARE TO BE ANSWERED BY MERE OBSERVATION. IF DOUBTFUL, ASK THE RESPONDENT.</p>	<p>D1 IS TO BE ASKED FROM ANY HOUSEHOLD IN THIS HOUSING UNIT.</p>																						
<p>B1 TYPE OF BUILDING/HOUSE</p> <ol style="list-style-type: none"> 1 Single house 2 Duplex 3 Multi-unit residential (3 units or more) 4 Commercial/Industrial/Agricultural (office, factory, ricemill, etc.) 5 Institutional living quarters (hotel, hospital, etc.) 6 Other housing unit (boat, cave, etc.) <p style="text-align: right;">ENTER CODE <input style="width: 50px;" type="text"/></p>	<p>D1 FLOOR AREA OF THE HOUSING UNIT</p> <p style="text-align: center;"><i>What is the estimated floor area of this housing unit ?</i></p> <table style="width: 100%; border-collapse: collapse;"> <thead> <tr> <th style="width: 50%; text-align: left;">SQUARE METERS</th> <th style="width: 50%; text-align: left;">SQUARE FEET</th> </tr> </thead> <tbody> <tr><td>01 Less than 10</td><td>Less than 108</td></tr> <tr><td>02 10 - 19</td><td>108 - 209</td></tr> <tr><td>03 20 - 29</td><td>210 - 317</td></tr> <tr><td>04 30 - 49</td><td>318 - 532</td></tr> <tr><td>05 50 - 69</td><td>533 - 748</td></tr> <tr><td>06 70 - 89</td><td>749 - 963</td></tr> <tr><td>07 90 - 119</td><td>964 - 1286</td></tr> <tr><td>08 120 - 149</td><td>1287 - 1609</td></tr> <tr><td>09 150 - 199</td><td>1610 - 2147</td></tr> <tr><td>10 200 and over</td><td>2148 and over</td></tr> </tbody> </table> <p style="text-align: right;">ENTER CODE <input style="width: 50px;" type="text"/></p>	SQUARE METERS	SQUARE FEET	01 Less than 10	Less than 108	02 10 - 19	108 - 209	03 20 - 29	210 - 317	04 30 - 49	318 - 532	05 50 - 69	533 - 748	06 70 - 89	749 - 963	07 90 - 119	964 - 1286	08 120 - 149	1287 - 1609	09 150 - 199	1610 - 2147	10 200 and over	2148 and over
SQUARE METERS	SQUARE FEET																						
01 Less than 10	Less than 108																						
02 10 - 19	108 - 209																						
03 20 - 29	210 - 317																						
04 30 - 49	318 - 532																						
05 50 - 69	533 - 748																						
06 70 - 89	749 - 963																						
07 90 - 119	964 - 1286																						
08 120 - 149	1287 - 1609																						
09 150 - 199	1610 - 2147																						
10 200 and over	2148 and over																						
<p>B2 CONSTRUCTION MATERIAL OF THE ROOF</p> <ol style="list-style-type: none"> 1 Galvanized iron/Aluminum 2 Tile/Concrete/Clay tile 3 Half galvanized iron and half concrete 4 Wood 5 Cogon/Nipa/Anahaw 6 Asbestos 7 Makeshift/Salvaged/Improvised materials 8 Others, specify _____ <p style="text-align: right;">ENTER CODE <input style="width: 50px;" type="text"/></p>	<p>H1 TO H3 ARE TO BE ANSWERED BY ALL HOUSEHOLDS.</p>																						
<p>B3 CONSTRUCTION MATERIAL OF THE OUTER WALLS</p> <ol style="list-style-type: none"> 01 Concrete/Brick/Stone 02 Wood 03 Half concrete/brick/stone and half wood 04 Galvanized iron/Aluminum 05 Bamboo/Sawali/Cogon/Nipa 06 Asbestos 07 Glass 08 Makeshift/Salvaged/Improvised materials 09 Others, specify _____ 10 No walls <p style="text-align: right;">ENTER CODE <input style="width: 50px;" type="text"/></p>	<p>H1 FUEL FOR LIGHTING</p> <p style="text-align: center;"><i>What kind of fuel does this household use for lighting?</i></p> <ol style="list-style-type: none"> 1 Electricity 2 Kerosene (gaas) 3 Liquefied petroleum gas (LPG) 4 Oil (vegetable, animal, etc.) 5 Others, specify _____ <p style="text-align: right;">ENTER CODE <input style="width: 50px;" type="text"/></p>																						
<p>B4 STATE OF REPAIR</p> <p style="text-align: center;"><i>Determine the current condition of the building/house.</i></p> <ol style="list-style-type: none"> 1 Needs no repair/needs minor repair 2 Needs major repair 3 Dilapidated/Condemned 4 Under renovation/being repaired 5 Under construction 6 Unfinished construction <p style="text-align: right;">ENTER CODE <input style="width: 50px;" type="text"/></p>	<p>H2 FUEL FOR COOKING</p> <p style="text-align: center;"><i>What fuel does this household use most of the time for cooking?</i></p> <ol style="list-style-type: none"> 1 Electricity 2 Kerosene (gaas) 3 Liquefied petroleum gas (LPG) 4 Charcoal 5 Wood 6 Others, specify _____ 7 None <p style="text-align: right;">ENTER CODE <input style="width: 50px;" type="text"/></p>																						
<p>B5 IS TO BE ASKED FROM ANY HOUSEHOLD IN THE BUILDING.</p>	<p>H3 MAIN SOURCE OF DRINKING WATER</p> <p style="text-align: center;"><i>What is this household's main source of drinking water?</i></p> <ol style="list-style-type: none"> 1 Own use, faucet, community water system 2 Shared, faucet, community water system 3 Own use, tubed/piped deep well (at least 100 feet or 30 meters deep) 4 Shared, tubed/piped deep well (at least 100 feet or 30 meters deep) 5 Tubed/piped shallow well 6 Dug well 7 Spring, lake, river, rain, etc. 8 Peddler <p style="text-align: right;">ENTER CODE <input style="width: 50px;" type="text"/></p>																						
<p>B5 YEAR BUILDING/HOUSE WAS BUILT</p> <p style="text-align: center;"><i>When was this building/house built?</i></p> <table style="width: 100%; border-collapse: collapse;"> <tbody> <tr><td>01 1990</td><td>07 1971-1980</td></tr> <tr><td>02 1989</td><td>08 1961-1970</td></tr> <tr><td>03 1988</td><td>09 1951-1960</td></tr> <tr><td>04 1987</td><td>10 1950 or earlier</td></tr> <tr><td>05 1986</td><td>98 Not applicable</td></tr> <tr><td>06 1981-1985</td><td>99 Dont know</td></tr> </tbody> </table> <p style="text-align: right;">ENTER CODE <input style="width: 50px;" type="text"/></p>	01 1990	07 1971-1980	02 1989	08 1961-1970	03 1988	09 1951-1960	04 1987	10 1950 or earlier	05 1986	98 Not applicable	06 1981-1985	99 Dont know											
01 1990	07 1971-1980																						
02 1989	08 1961-1970																						
03 1988	09 1951-1960																						
04 1987	10 1950 or earlier																						
05 1986	98 Not applicable																						
06 1981-1985	99 Dont know																						

CENSUS QUESTIONS											LINE NUMBER
OLD AND OVER						FOR FEMALES 15-49 YEARS					
Employment Status	Occupation in Past Week	Industry in Past Week	Place of Work	Availability for Work	Looking for Work	Reason for not Looking for Work	Fertility				
Did have a job or business during the past seven days? EN-CIRCLE CODE 1 Yes 2 No, SKIP TO P29.	What was 's activity/occupation during the past seven days? DESCRIBE OCCUPATION AS FULLY AS POSSIBLE.	In what kind of business or industry did work during the past seven days? DESCRIBE INDUSTRY AS FULLY AS POSSIBLE.	In what city/ municipality did work during the past seven days? 7 Foreign Country 8 Same City/Municipality 9 Unknown IF ANOTHER CITY/MUN., SPECIFY CITY/MUN. AND PROVINCE. SKIP TO P32.	Was available for work during the past seven days? EN-CIRCLE CODE 1 Yes 2 No, SKIP TO P32.	Did looked for work during the past seven days? EN-CIRCLE CODE 1 Yes, SKIP TO P32 2 No	Why did not look for work? ENTER APPROPRIATE CODE LISTED BELOW. IF OTHERS, SPECIFY.	How many children have been born alive to -----?	How many are still living?	How many children were born alive to from May 1, 1989 to April 30, 1990?	What was 's age at first marriage? ENTER ACTUAL NUMBER. ENTER AGE.	
(P25)	(P26)	(P27)	(P28)	(P29)	(P30)	(P31)	(P32)	(P33)	(P34)	(P35)	
1 Y				1 Y	1 Y						01
2 N				2 N	2 N						
1 Y				1 Y	1 Y						02
2 N				2 N	2 N						
1 Y				1 Y	1 Y						03
2 N				2 N	2 N						
1 Y				1 Y	1 Y						04
2 N				2 N	2 N						
1 Y				1 Y	1 Y						05
2 N				2 N	2 N						
1 Y				1 Y	1 Y						06
2 N				2 N	2 N						
1 Y				1 Y	1 Y						07
2 N				2 N	2 N						
1 Y				1 Y	1 Y						08
2 N				2 N	2 N						
<p><i>Codes for P31, Reason for not Looking for Work</i></p> <p>1 Believe no work available 6 Too young, too old or retired, 2 Awaiting results of previous permanent disability job application 7 Housekeeping 3 Temporary illness/disability 8 Schooling 4 Bad weather 9 Others, specify 5 Waiting for rehire/job recall</p>						<p>REMARKS:</p>					

HOUSING CENSUS QUESTIONS

H4 TO H13 ARE TO BE ANSWERED BY ALL HOUSEHOLDS.

H4 TENURE STATUS OF THE HOUSING UNIT

What is the tenure status of this housing unit?

- 1 Owned/Being amortized
- 2 Rented → ENTER CODE, GO TO H8
- 3 Being occupied for free with consent of owner → ENTER CODE, GO TO H9
- 4 Being occupied for free without consent of owner

ENTER CODE

H5 ACQUISITION OF HOUSING UNIT

How did you acquire this housing unit?

- 1 Purchased
- 2 Constructed by the owner/occupants with or without help of friends/relatives
- 3 Constructed by hired/skilled workers
- 4 Constructed by an organized contractor
- 5 Inherited
- 6 Others (lottery, gift) → ENTER CODE, GO TO H7

ENTER CODE

H6 SOURCE OF FINANCING

Did you avail of the following sources of financing in the construction/purchase of this housing unit?

- | | | | |
|---|-------|------|---|
| A. Own resources/interest-free loans from relatives/friends | 1 Yes | 2 No | ENTER CODE
<input style="width: 20px;" type="text"/> |
| B. Government assistance: PAG-IBIG, GSIS, SSS, DBP, etc. | 1 Yes | 2 No | |
| C. Private banks/foundations/cooperatives | 1 Yes | 2 No | |
| D. Employer assistance | 1 Yes | 2 No | |
| E. Private persons | 1 Yes | 2 No | |
| F. Others, specify _____ | 1 Yes | 2 No | |

H7 TENURE STATUS OF THE LOT

What is the tenure status of the lot?

- 1 Owned/Being amortized
- 2 Rented
- 3 Being occupied for free with consent of owner → ENTER CODE, GO TO H9
- 4 Being occupied for free without consent of owner

ENTER CODE

H8 MONTHLY RENTAL OF HOUSING UNIT AND/OR LOT

How much is the monthly rental?

- | | |
|---------------|------------------|
| 01 Below ₱ 50 | 07 500 - 699 |
| 02 50 - 99 | 08 700 - 999 |
| 03 100 - 149 | 09 1000 - 1499 |
| 04 150 - 199 | 10 1500 - 1999 |
| 05 200 - 299 | 11 2000 - 4999 |
| 06 300 - 499 | 12 5000 and over |

ENTER CODE

H9 KIND OF TOILET FACILITY

What type of toilet facility does this household use?

- 1 Water-sealed, sewer/septic tank, used exclusively by the household
- 2 Water-sealed, sewer/septic tank, shared with other households
- 3 Water-sealed, other depository, used exclusively by the household
- 4 Water-sealed, other depository, shared with other households
- 5 Closed pit (without a water-sealed bowl and the depository is constructed usually of large circular tubes made of concrete or clay covered on top and has a small opening: antipolo, etc.)
- 6 Open pit (same as closed pit but without covering)
- 7 Others (pail system, etc.)
- 8 None

ENTER CODE

Water-sealed bowls are those where after water is flushed or poured into the bowl, a small amount of water is left and seals the bottom of the bowl from the pipe leading to the depository.

H10 USUAL MANNER OF GARBAGE DISPOSAL

How does this household usually dispose of its kitchen garbage such as left-over food, peelings of fruits and vegetables, fish and chicken entrails, etc.?

- 1 Picked up by garbage truck
- 2 Dumping in individual pit (not burned)
- 3 Burning
- 4 Composting (later used as fertilizer)
- 5 Burying
- 6 Feeding to animals
- 7 Others, specify _____

ENTER CODE

H11 PRESENCE OF HOUSEHOLD CONVENIENCES

Does this household have the following household conveniences in working condition?

- | | | | |
|-------------------------|-------|------|---|
| A. Radio/Radio cassette | 1 Yes | 2 No | ENTER CODE
<input style="width: 20px;" type="text"/> |
| B. Television | 1 Yes | 2 No | |
| C. Refrigerator/Freezer | 1 Yes | 2 No | |
| D. Telephone | 1 Yes | 2 No | |
| E. Motor Vehicle | 1 Yes | 2 No | |

H12 LAND OWNERSHIP

Does any member of this household own the following?

- | | | | |
|------------------------------|-------|------|---|
| A. Other residential land(s) | 1 Yes | 2 No | ENTER CODE
<input style="width: 20px;" type="text"/> |
| B. Agricultural land(s) | 1 Yes | 2 No | |
| C. Other land(s) | 1 Yes | 2 No | |

H13 LANGUAGE/DIALECT GENERALLY SPOKEN

What is the language/dialect generally spoken at home by members of this household?

- | | |
|---------------|-------------------------|
| 01 Tagalog | 08 Waray |
| 02 Cebuano | 09 Bicol |
| 03 Hiligaynon | 10 Maguindanao |
| 04 Ilocano | 11 Maranao |
| 05 Ibanag | 12 Tausug |
| 06 Pampango | — Others, specify _____ |
| 07 Pangasinan | |

ENTER CODE